BEFORE THE HON'BLE NATIONAL GREEN TRIBUNAL

WESTERN ZONE BENCH, PUNE

Original Application No. 166 of 2023 (WZ)

Dinesh Kharade ..... Applicant

Vs.

State of Maharashtra through Pune Municipal Corporation & Anr.

..... Respondent

Compliance Report on behalf of Pune Municipal Corporation (PMC)

This report is being filed in compliance of the directions issued by the Tree Officer, PMC vide its letter dated 19/03/2024 to Water Supply Department, PMC for planting 612 trees within a month.

1. Water Department requested the Garden Department for providing land for planting new

trees. Garden Department provided land at Phursungi, Taluka Haveli, Pune.

2. PMC has planted 702 trees Phursungi. Hereto marked and annexed as **Annexure A** are the photographs of 702 trees alongwith its GPS location.

3. PMC has now planted total 1062 (360+702) trees and has complied with all the conditions imposed by the Tree Officer for uprooting/transplanting trees which were obstructing the work of laying down of water pipelines.

4. It is therefore submitted that in view of the above the present Application may please be disposed of.

Pune

Date: 08/05/2024

Advocate for PMC R 1 & 2

Plants Details

Sl No	Plants Name	Height	Quantity	
1	Badam	7 to 10 Feet	125	Nos
2	Mohgani	7 to 10 Feet	200	Nos
3	Karanj	7 to 10 Feet	135	Nos
4	Buch	7 to 10 Feet	185	Nos
5	Bakul	7 to 10 Feet	57	Nos

Total Plants =	**702**	**Nos**


GPS Map
Camera Lite
GVGJ+48R, Chhatrapati Shivaji Marg, Camp, Pune, Maharashtra 411001, India
Latitude
18.525405°
Longitude
73.8808039°
Local 10:23:21 AM
Altitude 566 meters


GPS Map
Camera Lite
GVGJ+48R, Chhatrapati Shivaji Marg, Camp, Pune, Maharashtra 411001, India
Latitude
18.4523792°
Longitude
73.9703304°
Local 10:23:57 AM
Altitude 598 meters


GPS M
Camera Li
VGJ+48R, Chhatrapati Shivaji Marg, Camp, Pune, Maharashtra 41100
India
atitude
18.525405°
Longitude
73.8808039°
ocal 10:23:30 AM
GMT 04:53:30 AM
Altitude 566 meters
Sunday, 05.05.2024

Note cam lite
Address : Haveli,Maharashtra,Ind
Latitude : 18.46314305°
Longitude : 73.99728513°
Altitude : 580.0 meter
Date : 05/05/2024 03:30 pm
Accuracy : 3.7900925 meter
Time zone : GMT+05:30
Note : Badam Tree No:-1


GPS Ma
Camera Lit
VGJ+48R, Chhatrapati Shivaji Marg, Camp, Pune, Maharashtra 41100
India
Latitude
18.525405°
Longitude
73.8808039°
Local 10:23:36 AM
GMT 04:53:36 AM
Altitude 566 meters
Sunday, 05.05.2024


Note cam lite
Address : Haveli,Maharashtra,India
Latitude : 18.46393501°
Longitude : 73.99737671°
Altitude : 579.0 meter
Date : 05/05/2024 01:03 pm
Accuracy : 3.7900925 meter
Time zone : GMT+05:30


GPS Map
Camera Lite
GVGJ+48R, Chhatrapati Shivaji Marg, Camp, Pune, Maharashtra 411001, India
Latitude
18.4523792°
Longitude
73.9703304°
Local 10:23:52 AM
Altitude 566 meters

श्रीनाथ वॉटर सप्लायर्स
Note cam lite
Address : Haveli,Maharashtra,Ind
Latitude : 18.46314256°
Longitude : 73.9972837°
Altitude : 580.0 meter
Date : 05/05/2024 03:30 pm
Accuracy : 3.7900925 meter
Time zone : GMT+05:30
Note : Badam Tree No:-1

Note cam lite
Address : Haveli,Maharashtra,India
Latitude : 18.46340845°
Longitude : 73.99734636°
Altitude : 579.0 meter
Date : 05/05/2024 06:42 pm
Accuracy : 3.7900925 meter
Time zone : GMT+05:30

Note cam lite
Address : Haveli,Maharashtra,India
Latitude : 18.46328929°
Longitude : 73.99733535°
Altitude : 580.0 meter
Date : 05/05/2024 01:04 pm
Accuracy : 3.7900925 meter
Time zone : GMT+05:30

Note cam lite
Address : Haveli,Maharashtra,India
Latitude : 18.46315237°
Longitude : 73.99733623°
Altitude : 580.0 meter
Date : 05/05/2024 06:46 pm
Accuracy : 3.7900925 meter
Time zone : GMT+05:30

Note cam lite
Address : Haveli,Maharashtra,Ind
Latitude : 18.46331353°
Longitude : 73.99725417°
Altitude : 580.0 meter
Date : 05/06/2024 01:06 pm
Accuracy : 3.7900925 meter
Time zone : GMT+05:30
Note : Captured by Note cam


Note cam lite
Address : Haveli,Maharashtra,Ind
Latitude : 18.4633214°
Longitude : 73.99723266°
Altitude : 580.0 meter
Date : 05/06/2024 01:06 pm
Accuracy : 3.7900925 meter
Time zone : GMT+05:30
Note : Captured by Note cam

Note cam lite
Address : Haveli,Maharashtra,Ind
Latitude : 18.46330884°
Longitude : 73.99728801°
Altitude : 580.0 meter
Date : 05/06/2024 01:05 pm
Accuracy : 3.7900925 meter
Time zone : GMT+05:30
Note : Captured by Note cam


Note cam lite
Address : Pune,Maharashtra,Ind
Latitude : 18.4573513°
Longitude : 74.0155067°
Altitude : 580.0 meter
Date : 05/06/2024 01:05 pm
Accuracy : 1600.0 meter
Time zone : GMT+05:30
Note : Captured by Note cam


Note cam lite
Address : Haveli,Maharashtra,Ind
Latitude : 18.46331651°
Longitude : 73.99731111°
Altitude : 580.0 meter
Date : 05/06/2024 01:05 pm
Accuracy : 3.7900925 meter
Time zone : GMT+05:30
Note : Captured by Note cam

Note cam lite
Address : Haveli,Maharashtra,Ind
Latitude : 18.46330844°
Longitude : 73.9973273°
Altitude : 580.0 meter
Date : 05/06/2024 01:05 pm
Accuracy : 3.7900925 meter
Time zone : GMT+05:30
Note : Captured by Note cam


Note cam lite
Address : Haveli,Maharashtra,Ind
Latitude : 18.46331198°
Longitude : 73.997304°
Altitude : 580.0 meter
Date : 05/06/2024 01:05 pm
Accuracy : 3.7900925 meter
Time zone : GMT+05:30
Note : Captured by Note cam

Note cam lite
Address : Haveli,Maharashtra,Ind
Latitude : 18.46329314°
Longitude : 73.99733687°
Altitude : 580.0 meter
Date : 05/06/2024 01:04 pm
Accuracy : 3.7900925 meter
Time zone : GMT+05:30
Note : Captured by Note cam


Note cam lite
Address : Haveli,Maharashtra,Ind
Latitude : 18.46329348°
Longitude : 73.99731106°
Altitude : 580.0 meter
Date : 05/06/2024 01:04 pm
Accuracy : 3.7900925 meter
Time zone : GMT+05:30
Note : Captured by Note cam


Note cam lite
Address : Haveli,Maharashtra,Ind
Latitude : 18.46331601°
Longitude : 73.99734018°
Altitude : 580.0 meter
Date : 05/06/2024 01:05 pm
Accuracy : 3.7900925 meter
Time zone : GMT+05:30
Note : Captured by Note cam


Note cam lite
Address : Haveli,Maharashtra,Ind
Latitude : 18.46330037°
Longitude : 73.99729525°
Altitude : 580.0 meter
Date : 05/06/2024 01:04 pm
Accuracy : 3.7900925 meter
Time zone : GMT+05:30
Note : Captured by Note cam


Note cam lite
Address : Haveli,Maharashtra,Ind
Latitude : 18.46329153°
Longitude : 73.99729179°
Altitude : 580.0 meter
Date : 05/06/2024 01:04 pm
Accuracy : 3.7900925 meter
Time zone : GMT+05:30
Note : Captured by Note cam

Note cam lite
Address : Haveli,Maharashtra,Ind
Latitude : 18.46330406°
Longitude : 73.99724787°
Altitude : 580.0 meter
Date : 05/06/2024 01:01 pm
Accuracy : 3.7900925 meter
Time zone : GMT+05:30
Note : Captured by Note cam

Note cam lite
Address : Haveli,Maharashtra,Ind
Latitude : 18.46329316°
Longitude : 73.99728366°
Altitude : 580.0 meter
Date : 05/06/2024 01:03 pm
Accuracy : 3.7900925 meter
Time zone : GMT+05:30
Note : Captured by Note cam


Note cam lite
Address : Haveli,Maharashtra,Ind
Latitude : 18.46330972°
Longitude : 73.99722192°
Altitude : 580.0 meter
Date : 05/06/2024 01:01 pm
Accuracy : 3.7900925 meter
Time zone : GMT+05:30
Note : Captured by Note cam


Note cam lite
Address : Haveli,Maharashtra,Ind
Latitude : 18.46329529°
Longitude : 73.99723046°
Altitude : 580.0 meter
Date : 05/06/2024 01:01 pm
Accuracy : 3.7900925 meter
Time zone : GMT+05:30
Note : Captured by Note cam

Note cam lite
Address : Haveli,Maharashtra,Ind
Latitude : 18.46326601°
Longitude : 73.99722932°
Altitude : 580.0 meter
Date : 05/06/2024 01:00 pm
Accuracy : 3.7900925 meter
Time zone : GMT+05:30
Note : Captured by Note cam


Note cam lite
Address : Haveli,Maharashtra,Ind
Latitude : 18.4633062°
Longitude : 73.99723118°
Altitude : 580.0 meter
Date : 05/06/2024 01:01 pm
Accuracy : 3.7900925 meter
Time zone : GMT+05:30
Note : Captured by Note cam


Note cam lite
Address : Haveli,Maharashtra,Ind
Latitude : 18.46329044°
Longitude : 73.99726131°
Altitude : 580.0 meter
Date : 05/06/2024 01:00 pm
Accuracy : 3.7900925 meter
Time zone : GMT+05:30
Note : Captured by Note cam


Note cam lite
Address : Haveli,Maharashtra,Ind
Latitude : 18.46329387°
Longitude : 73.99724491°
Altitude : 580.0 meter
Date : 05/06/2024 01:00 pm
Accuracy : 3.7900925 meter
Time zone : GMT+05:30
Note : Captured by Note cam

Note cam lite
Address : Haveli,Maharashtra,Ind
Latitude : 18.46330548°
Longitude : 73.99729684°
Altitude : 580.0 meter
Date : 05/06/2024 12:59 pm
Accuracy : 3.7900925 meter
Time zone : GMT+05:30
Note : Captured by Note cam

Note cam lite
Address : Haveli,Maharashtra,Ind
Latitude : 18.46330264°
Longitude : 73.99728065°
Altitude : 580.0 meter
Date : 05/06/2024 12:59 pm
Accuracy : 3.7900925 meter
Time zone : GMT+05:30
Note : Captured by Note cam

Note cam lite
Address : Haveli,Maharashtra,Ind
Latitude : 18.46326503°
Longitude : 73.99731742°
Altitude : 580.0 meter
Date : 05/06/2024 12:58 pm
Accuracy : 3.7900925 meter
Time zone : GMT+05:30
Note : Captured by Note cam

Note cam lite
Address : Haveli,Maharashtra,Ind
Latitude : 18.46329331°
Longitude : 73.99729066°
Altitude : 580.0 meter
Date : 05/06/2024 12:59 pm
Accuracy : 3.7900925 meter
Time zone : GMT+05:30
Note : Captured by Note cam

Note cam lite
Address : Haveli,Maharashtra,Ind
Latitude : 18.46327249°
Longitude : 73.99735199°
Altitude : 580.0 meter
Date : 05/06/2024 12:58 pm
Accuracy : 3.7900925 meter
Time zone : GMT+05:30
Note : Captured by Note cam


Note cam lite
Address : Haveli,Maharashtra,Ind
Latitude : 18.46329297°
Longitude : 73.99733884°
Altitude : 580.0 meter
Date : 05/06/2024 12:58 pm
Accuracy : 3.7900925 meter
Time zone : GMT+05:30
Note : Captured by Note cam

Note cam lite
Address : Haveli,Maharashtra,Ind
Latitude : 18.46326213°
Longitude : 73.99732258°
Altitude : 580.0 meter
Date : 05/06/2024 12:57 pm
Accuracy : 3.7900925 meter
Time zone : GMT+05:30
Note : Captured by Note cam

Note cam lite
Address : Haveli,Maharashtra,Ind
Latitude : 18.46335661°
Longitude : 73.9973062°
Altitude : 579.0 meter
Date : 05/06/2024 01:18 pm
Accuracy : 3.7900925 meter
Time zone : GMT+05:30
Note : Captured by Note cam

Note cam lite
Address : Haveli,Maharashtra,Ind
Latitude : 18.46335081°
Longitude : 73.99729136°
Altitude : 579.0 meter
Date : 05/06/2024 01:15 pm
Accuracy : 3.7900925 meter
Time zone : GMT+05:30
Note : Captured by Note cam


Note cam lite
Address : Haveli,Maharashtra,Ind
Latitude : 18.46337903°
Longitude : 73.99723147°
Altitude : 579.0 meter
Date : 05/06/2024 01:15 pm
Accuracy : 3.7900925 meter
Time zone : GMT+05:30
Note : Captured by Note cam


Note cam lite
Address : Haveli,Maharashtra,Ind
Latitude : 18.46336045°
Longitude : 73.997276°
Altitude : 579.0 meter
Date : 05/06/2024 01:17 pm
Accuracy : 3.7900925 meter
Time zone : GMT+05:30
Note : Captured by Note cam


Note cam lite
Address : Haveli,Maharashtra,Ind
Latitude : 18.46335363°
Longitude : 73.99723711°
Altitude : 579.0 meter
Date : 05/06/2024 01:13 pm
Accuracy : 3.7900925 meter
Time zone : GMT+05:30
Note : Captured by Note cam


Note cam lite
Address : Haveli,Maharashtra,Ind
Latitude : 18.4633648°
Longitude : 73.99724223°
Altitude : 579.0 meter
Date : 05/06/2024 01:13 pm
Accuracy : 3.7900925 meter
Time zone : GMT+05:30
Note : Captured by Note cam


Note cam lite
Address : Haveli,Maharashtra,Ind
Latitude : 18.46333789°
Longitude : 73.997229°
Altitude : 579.0 meter
Date : 05/06/2024 01:12 pm
Accuracy : 3.7900925 meter
Time zone : GMT+05:30
Note : Captured by Note cam


Note cam lite
Address : Haveli,Maharashtra,Ind
Latitude : 18.46333328°
Longitude : 73.99726082°
Altitude : 579.0 meter
Date : 05/06/2024 01:11 pm
Accuracy : 3.7900925 meter
Time zone : GMT+05:30
Note : Captured by Note cam

Note cam lite
Address : Haveli,Maharashtra,Ind
Latitude : 18.46334519°
Longitude : 73.99720954°
Altitude : 579.0 meter
Date : 05/06/2024 01:12 pm
Accuracy : 3.7900925 meter
Time zone : GMT+05:30
Note : Captured by Note cam


Note cam lite
Address : Haveli,Maharashtra,Ind
Latitude : 18.46335241°
Longitude : 73.99728082°
Altitude : 579.0 meter
Date : 05/06/2024 01:11 pm
Accuracy : 3.7900925 meter
Time zone : GMT+05:30
Note : Captured by Note cam


Note cam lite
Address : Haveli,Maharashtra,Ind
Latitude : 18.46333941°
Longitude : 73.99727874°
Altitude : 579.0 meter
Date : 05/06/2024 01:11 pm
Accuracy : 3.7900925 meter
Time zone : GMT+05:30
Note : Captured by Note cam


Note cam lite
Address : Haveli,Maharashtra,Ind
Latitude : 18.46332956°
Longitude : 73.99730744°
Altitude : 579.0 meter
Date : 05/06/2024 01:10 pm
Accuracy : 3.7900925 meter
Time zone : GMT+05:30
Note : Captured by Note cam


Note cam lite
Address : Haveli,Maharashtra,Ind
Latitude : 18.46333743°
Longitude : 73.99733344°
Altitude : 579.0 meter
Date : 05/06/2024 01:10 pm
Accuracy : 3.7900925 meter
Time zone : GMT+05:30
Note : Captured by Note cam

Note cam lite
Address : Haveli,Maharashtra,Ind
Latitude : 18.46334659°
Longitude : 73.99730811°
Altitude : 579.0 meter
Date : 05/06/2024 01:11 pm
Accuracy : 3.7900925 meter
Time zone : GMT+05:30
Note : Captured by Note cam


Note cam lite
Address : Pune,Maharashtra,Ind
Latitude : 18.4573513°
Longitude : 74.0155067°
Altitude : 580.0 meter
Date : 05/06/2024 01:09 pm
Accuracy : 1600.0 meter
Time zone : GMT+05:30
Note : Captured by Note cam

Note cam lite
Address : Haveli,Maharashtra,Ind
Latitude : 18.46332685°
Longitude : 73.99733309°
Altitude : 580.0 meter
Date : 05/06/2024 01:09 pm
Accuracy : 3.7900925 meter
Time zone : GMT+05:30
Note : Captured by Note cam


Note cam lite
Address : Haveli,Maharashtra,Ind
Latitude : 18.46333959°
Longitude : 73.99732875°
Altitude : 579.0 meter
Date : 05/06/2024 01:10 pm
Accuracy : 3.7900925 meter
Time zone : GMT+05:30
Note : Captured by Note cam

Note cam lite
Address : Haveli,Maharashtra,Ind
Latitude : 18.46329316°
Longitude : 73.99728366°
Altitude : 580.0 meter
Date : 05/06/2024 01:03 pm
Accuracy : 3.7900925 meter
Time zone : GMT+05:30
Note : Captured by Note cam


Note cam lite
Address : Haveli,Maharashtra,Ind
Latitude : 18.46330972°
Longitude : 73.99722192°
Altitude : 580.0 meter
Date : 05/06/2024 01:01 pm
Accuracy : 3.7900925 meter
Time zone : GMT+05:30
Note : Captured by Note cam

Note cam lite
Address : Haveli,Maharashtra,Ind
Latitude : 18.46329529°
Longitude : 73.99723046°
Altitude : 580.0 meter
Date : 05/06/2024 01:01 pm
Accuracy : 3.7900925 meter
Time zone : GMT+05:30
Note : Captured by Note cam

Note cam lite
Address : Haveli,Maharashtra,Ind
Latitude : 18.46326601°
Longitude : 73.99722932°
Altitude : 580.0 meter
Date : 05/06/2024 01:00 pm
Accuracy : 3.7900925 meter
Time zone : GMT+05:30
Note : Captured by Note cam

Note cam lite
Address : Haveli,Maharashtra,Ind
Latitude : 18.46335661°
Longitude : 73.9973062°
Altitude : 579.0 meter
Date : 05/06/2024 01:18 pm
Accuracy : 3.7900925 meter
Time zone : GMT+05:30
Note : Captured by Note cam


Note cam lite
Address : Haveli,Maharashtra,Ind
Latitude : 18.46335081°
Longitude : 73.99729136°
Altitude : 579.0 meter
Date : 05/06/2024 01:15 pm
Accuracy : 3.7900925 meter
Time zone : GMT+05:30
Note : Captured by Note cam


Note cam lite
Address : Haveli,Maharashtra,Ind
Latitude : 18.46337903°
Longitude : 73.99723147°
Altitude : 579.0 meter
Date : 05/06/2024 01:15 pm
Accuracy : 3.7900925 meter
Time zone : GMT+05:30
Note : Captured by Note cam


Note cam lite
Address : Haveli,Maharashtra,Ind
Latitude : 18.46336045°
Longitude : 73.997276°
Altitude : 579.0 meter
Date : 05/06/2024 01:17 pm
Accuracy : 3.7900925 meter
Time zone : GMT+05:30
Note : Captured by Note cam


Note cam lite
Address : Haveli,Maharashtra,Ind
Latitude : 18.46335363°
Longitude : 73.99723711°
Altitude : 579.0 meter
Date : 05/06/2024 01:13 pm
Accuracy : 3.7900925 meter
Time zone : GMT+05:30
Note : Captured by Note cam


Note cam lite
Address : Haveli,Maharashtra,Ind
Latitude : 18.4633648°
Longitude : 73.99724223°
Altitude : 579.0 meter
Date : 05/06/2024 01:13 pm
Accuracy : 3.7900925 meter
Time zone : GMT+05:30
Note : Captured by Note cam


Note cam lite
Address : Haveli,Maharashtra,Ind
Latitude : 18.46333789°
Longitude : 73.997229°
Altitude : 579.0 meter
Date : 05/06/2024 01:12 pm
Accuracy : 3.7900925 meter
Time zone : GMT+05:30
Note : Captured by Note cam


Note cam lite
Address : Haveli,Maharashtra,Ind
Latitude : 18.46333328°
Longitude : 73.99726082°
Altitude : 579.0 meter
Date : 05/06/2024 01:11 pm
Accuracy : 3.7900925 meter
Time zone : GMT+05:30
Note : Captured by Note cam


Note cam lite
Address : Haveli,Maharashtra,Ind
Latitude : 18.46334519°
Longitude : 73.99720954°
Altitude : 579.0 meter
Date : 05/06/2024 01:12 pm
Accuracy : 3.7900925 meter
Time zone : GMT+05:30
Note : Captured by Note cam


Note cam lite
Address : Haveli,Maharashtra,Ind
Latitude : 18.46335241°
Longitude : 73.99728082°
Altitude : 579.0 meter
Date : 05/06/2024 01:11 pm
Accuracy : 3.7900925 meter
Time zone : GMT+05:30
Note : Captured by Note cam


Note cam lite
Address : Haveli,Maharashtra,Ind
Latitude : 18.46333941°
Longitude : 73.99727874°
Altitude : 579.0 meter
Date : 05/06/2024 01:11 pm
Accuracy : 3.7900925 meter
Time zone : GMT+05:30
Note : Captured by Note cam


Note cam lite
Address : Haveli,Maharashtra,Ind
Latitude : 18.46332956°
Longitude : 73.99730744°
Altitude : 579.0 meter
Date : 05/06/2024 01:10 pm
Accuracy : 3.7900925 meter
Time zone : GMT+05:30
Note : Captured by Note cam


Note cam lite
Address : Haveli,Maharashtra,Ind
Latitude : 18.46333743°
Longitude : 73.99733344°
Altitude : 579.0 meter
Date : 05/06/2024 01:10 pm
Accuracy : 3.7900925 meter
Time zone : GMT+05:30
Note : Captured by Note cam


Note cam lite
Address : Haveli,Maharashtra,Ind
Latitude : 18.46334659°
Longitude : 73.99730811°
Altitude : 579.0 meter
Date : 05/06/2024 01:11 pm
Accuracy : 3.7900925 meter
Time zone : GMT+05:30
Note : Captured by Note cam


Note cam lite
Address : Pune,Maharashtra,Ind
Latitude : 18.4573513°
Longitude : 74.0155067°
Altitude : 580.0 meter
Date : 05/06/2024 01:09 pm
Accuracy : 1600.0 meter
Time zone : GMT+05:30
Note : Captured by Note cam


Note cam lite
Address : Haveli,Maharashtra,Ind
Latitude : 18.46332685°
Longitude : 73.99733309°
Altitude : 580.0 meter
Date : 05/06/2024 01:09 pm
Accuracy : 3.7900925 meter
Time zone : GMT+05:30
Note : Captured by Note cam

Note cam lite
Address : Haveli,Maharashtra,Ind
Latitude : 18.46333959°
Longitude : 73.99732875°
Altitude : 579.0 meter
Date : 05/06/2024 01:10 pm
Accuracy : 3.7900925 meter
Time zone : GMT+05:30
Note : Captured by Note cam

Note cam lite
Address : Haveli,Maharashtra,Ind
Latitude : 18.46333179°
Longitude : 73.99730345°
Altitude : 579.0 meter
Date : 05/06/2024 01:09 pm
Accuracy : 3.7900925 meter
Time zone : GMT+05:30
Note : Captured by Note cam


Note cam lite
Address : Haveli,Maharashtra,Ind
Latitude : 18.46332493°
Longitude : 73.99728336°
Altitude : 580.0 meter
Date : 05/06/2024 01:08 pm
Accuracy : 3.7900925 meter
Time zone : GMT+05:30
Note : Captured by Note cam

Note cam lite
Address : Haveli,Maharashtra,Ind
Latitude : 18.46333202°
Longitude : 73.99732448°
Altitude : 579.0 meter
Date : 05/06/2024 01:09 pm
Accuracy : 3.7900925 meter
Time zone : GMT+05:30
Note : Captured by Note cam

Note cam lite
Address : Haveli,Maharashtra,Ind
Latitude : 18.46333101°
Longitude : 73.99726876°
Altitude : 579.0 meter
Date : 05/06/2024 01:06 pm
Accuracy : 3.7900925 meter
Time zone : GMT+05:30
Note : Captured by Note cam


Note cam lite
Address : Haveli,Maharashtra,Ind
Latitude : 18.46332314°
Longitude : 73.99728626°
Altitude : 580.0 meter
Date : 05/06/2024 01:06 pm
Accuracy : 3.7900925 meter
Time zone : GMT+05:30
Note : Captured by Note cam

Note cam lite
Address : Pune,Maharashtra,Ind
Latitude : 18.4573513°
Longitude : 74.0155067°
Altitude : 580.0 meter
Date : 05/06/2024 01:06 pm
Accuracy : 1600.0 meter
Time zone : GMT+05:30
Note : Captured by Note cam

Note cam lite
Address : Haveli,Maharashtra,Ind
Latitude : 18.46331353°
Longitude : 73.99725417°
Altitude : 580.0 meter
Date : 05/06/2024 01:06 pm
Accuracy : 3.7900925 meter
Time zone : GMT+05:30
Note : Captured by Note cam


Note cam lite
Address : Haveli,Maharashtra,Ind
Latitude : 18.4633214°
Longitude : 73.99723266°
Altitude : 580.0 meter
Date : 05/06/2024 01:06 pm
Accuracy : 3.7900925 meter
Time zone : GMT+05:30
Note : Captured by Note cam


Note cam lite
Address : Haveli,Maharashtra,Ind
Latitude : 18.46330884°
Longitude : 73.99728801°
Altitude : 580.0 meter
Date : 05/06/2024 01:05 pm
Accuracy : 3.7900925 meter
Time zone : GMT+05:30
Note : Captured by Note cam


Note cam lite
Address : Pune,Maharashtra,Ind
Latitude : 18.4573513°
Longitude : 74.0155067°
Altitude : 580.0 meter
Date : 05/06/2024 01:05 pm
Accuracy : 1600.0 meter
Time zone : GMT+05:30
Note : Captured by Note cam


Note cam lite
Address : Haveli,Maharashtra,Ind
Latitude : 18.46331651°
Longitude : 73.99731111°
Altitude : 580.0 meter
Date : 05/06/2024 01:05 pm
Accuracy : 3.7900925 meter
Time zone : GMT+05:30
Note : Captured by Note cam

Note cam lite
Address : Haveli,Maharashtra,Ind
Latitude : 18.46333179°
Longitude : 73.99730345°
Altitude : 579.0 meter
Date : 05/06/2024 01:09 pm
Accuracy : 3.7900925 meter
Time zone : GMT+05:30
Note : Captured by Note cam


Note cam lite
Address : Haveli,Maharashtra,Ind
Latitude : 18.46332493°
Longitude : 73.99728336°
Altitude : 580.0 meter
Date : 05/06/2024 01:08 pm
Accuracy : 3.7900925 meter
Time zone : GMT+05:30
Note : Captured by Note cam

Note cam lite
Address : Haveli,Maharashtra,Ind
Latitude : 18.46330844°
Longitude : 73.9973273°
Altitude : 580.0 meter
Date : 05/06/2024 01:05 pm
Accuracy : 3.7900925 meter
Time zone : GMT+05:30
Note : Captured by Note cam

Note cam lite
Address : Haveli,Maharashtra,Ind
Latitude : 18.46331198°
Longitude : 73.997304°
Altitude : 580.0 meter
Date : 05/06/2024 01:05 pm
Accuracy : 3.7900925 meter
Time zone : GMT+05:30
Note : Captured by Note cam

Note cam lite
Address : Haveli,Maharashtra,Ind
Latitude : 18.46329314°
Longitude : 73.99733687°
Altitude : 580.0 meter
Date : 05/06/2024 01:04 pm
Accuracy : 3.7900925 meter
Time zone : GMT+05:30
Note : Captured by Note cam


Note cam lite
Address : Haveli,Maharashtra,Ind
Latitude : 18.46329348°
Longitude : 73.99731106°
Altitude : 580.0 meter
Date : 05/06/2024 01:04 pm
Accuracy : 3.7900925 meter
Time zone : GMT+05:30
Note : Captured by Note cam


Note cam lite
Address : Haveli,Maharashtra,Ind
Latitude : 18.46331601°
Longitude : 73.99734018°
Altitude : 580.0 meter
Date : 05/06/2024 01:05 pm
Accuracy : 3.7900925 meter
Time zone : GMT+05:30
Note : Captured by Note cam

Note cam lite
Address : Haveli,Maharashtra,Ind
Latitude : 18.46330037°
Longitude : 73.99729525°
Altitude : 580.0 meter
Date : 05/06/2024 01:04 pm
Accuracy : 3.7900925 meter
Time zone : GMT+05:30
Note : Captured by Note cam


Note cam lite
Address : Haveli,Maharashtra,Ind
Latitude : 18.46329153°
Longitude : 73.99729179°
Altitude : 580.0 meter
Date : 05/06/2024 01:04 pm
Accuracy : 3.7900925 meter
Time zone : GMT+05:30
Note : Captured by Note cam


Note cam lite
Address : Haveli,Maharashtra,Ind
Latitude : 18.46330406°
Longitude : 73.99724787°
Altitude : 580.0 meter
Date : 05/06/2024 01:01 pm
Accuracy : 3.7900925 meter
Time zone : GMT+05:30
Note : Captured by Note cam


Note cam lite
Address : Haveli,Maharashtra,Ind
Latitude : 18.4633062°
Longitude : 73.99723118°
Altitude : 580.0 meter
Date : 05/06/2024 01:01 pm
Accuracy : 3.7900925 meter
Time zone : GMT+05:30
Note : Captured by Note cam


Note cam lite
Address : Haveli,Maharashtra,Ind
Latitude : 18.46329044°
Longitude : 73.99726131°
Altitude : 580.0 meter
Date : 05/06/2024 01:00 pm
Accuracy : 3.7900925 meter
Time zone : GMT+05:30
Note : Captured by Note cam


Note cam lite
Address : Haveli,Maharashtra,Ind
Latitude : 18.46329387°
Longitude : 73.99724491°
Altitude : 580.0 meter
Date : 05/06/2024 01:00 pm
Accuracy : 3.7900925 meter
Time zone : GMT+05:30
Note : Captured by Note cam


Note cam lite
Address : Haveli,Maharashtra,Ind
Latitude : 18.46330548°
Longitude : 73.99729684°
Altitude : 580.0 meter
Date : 05/06/2024 12:59 pm
Accuracy : 3.7900925 meter
Time zone : GMT+05:30
Note : Captured by Note cam

Note cam lite
Address : Haveli,Maharashtra,Ind
Latitude : 18.46330264°
Longitude : 73.99728065°
Altitude : 580.0 meter
Date : 05/06/2024 12:59 pm
Accuracy : 3.7900925 meter
Time zone : GMT+05:30
Note : Captured by Note cam

Note cam lite
Address : Haveli,Maharashtra,Ind
Latitude : 18.46326503°
Longitude : 73.99731742°
Altitude : 580.0 meter
Date : 05/06/2024 12:58 pm
Accuracy : 3.7900925 meter
Time zone : GMT+05:30
Note : Captured by Note cam

Note cam lite
Address : Haveli,Maharashtra,Ind
Latitude : 18.46329331°
Longitude : 73.99729066°
Altitude : 580.0 meter
Date : 05/06/2024 12:59 pm
Accuracy : 3.7900925 meter
Time zone : GMT+05:30
Note : Captured by Note cam

Note cam lite
Address : Haveli,Maharashtra,Ind
Latitude : 18.46327249°
Longitude : 73.99735199°
Altitude : 580.0 meter
Date : 05/06/2024 12:58 pm
Accuracy : 3.7900925 meter
Time zone : GMT+05:30
Note : Captured by Note cam


Note cam lite
Address : Haveli,Maharashtra,Ind
Latitude : 18.46329297°
Longitude : 73.99733884°
Altitude : 580.0 meter
Date : 05/06/2024 12:58 pm
Accuracy : 3.7900925 meter
Time zone : GMT+05:30
Note : Captured by Note cam

Note cam lite
Address : Haveli,Maharashtra,Ind
Latitude : 18.46326213°
Longitude : 73.99732258°
Altitude : 580.0 meter
Date : 05/06/2024 12:57 pm
Accuracy : 3.7900925 meter
Time zone : GMT+05:30
Note : Captured by Note cam

Note cam lite
Address : Haveli,Maharashtra,Ind
Latitude : 18.46328131°
Longitude : 73.997253°
Altitude : 580.0 meter
Date : 05/06/2024 12:52 pm
Accuracy : 3.7900925 meter
Time zone : GMT+05:30
Note : Captured by Note cam


Note cam lite
Address : Haveli,Maharashtra,Ind
Latitude : 18.46324956°
Longitude : 73.99726829°
Altitude : 580.0 meter
Date : 05/06/2024 12:51 pm
Accuracy : 3.7900925 meter
Time zone : GMT+05:30
Note : Captured by Note cam


Note cam lite
Address : Haveli,Maharashtra,Ind
Latitude : 18.46326688°
Longitude : 73.99725125°
Altitude : 580.0 meter
Date : 05/06/2024 12:51 pm
Accuracy : 3.7900925 meter
Time zone : GMT+05:30
Note : Captured by Note cam

Note cam lite
Address : Haveli,Maharashtra,Ind
Latitude : 18.4632438°
Longitude : 73.99729331°
Altitude : 580.0 meter
Date : 05/06/2024 12:51 pm
Accuracy : 3.7900925 meter
Time zone : GMT+05:30
Note : Captured by Note cam

Note cam lite
Address : Haveli,Maharashtra,Ind
Latitude : 18.46324881°
Longitude : 73.99729289°
Altitude : 580.0 meter
Date : 05/06/2024 12:50 pm
Accuracy : 3.7900925 meter
Time zone : GMT+05:30
Note : Captured by Note cam


Note cam lite
Address : Haveli,Maharashtra,Ind
Latitude : 18.46325268°
Longitude : 73.99727685°
Altitude : 580.0 meter
Date : 05/06/2024 12:51 pm
Accuracy : 3.7900925 meter
Time zone : GMT+05:30
Note : Captured by Note cam


Note cam lite
Address : Haveli,Maharashtra,Ind
Latitude : 18.46322656°
Longitude : 73.99733011°
Altitude : 580.0 meter
Date : 05/06/2024 12:49 pm
Accuracy : 3.7900925 meter
Time zone : GMT+05:30
Note : Captured by Note cam

Note cam lite
Address : Haveli,Maharashtra,Ind
Latitude : 18.463226°
Longitude : 73.99730849°
Altitude : 580.0 meter
Date : 05/06/2024 12:49 pm
Accuracy : 3.7900925 meter
Time zone : GMT+05:30
Note : Captured by Note cam

Note cam lite
Address : Haveli,Maharashtra,Ind
Latitude : 18.463236°
Longitude : 73.9973112°
Altitude : 580.0 meter
Date : 05/06/2024 12:49 pm
Accuracy : 3.7900925 meter
Time zone : GMT+05:30
Note : Captured by Note cam

Note cam lite
Address : Haveli,Maharashtra,Ind
Latitude : 18.46323257°
Longitude : 73.9972894°
Altitude : 580.0 meter
Date : 05/06/2024 12:49 pm
Accuracy : 3.7900925 meter
Time zone : GMT+05:30
Note : Captured by Note cam


Note cam lite
Address : Haveli,Maharashtra,Ind
Latitude : 18.46322112°
Longitude : 73.99733767°
Altitude : 580.0 meter
Date : 05/06/2024 12:49 pm
Accuracy : 3.7900925 meter
Time zone : GMT+05:30
Note : Captured by Note cam


Note cam lite
Address : Haveli,Maharashtra,Ind
Latitude : 18.46323419°
Longitude : 73.99727875°
Altitude : 580.0 meter
Date : 05/06/2024 12:47 pm
Accuracy : 3.7900925 meter
Time zone : GMT+05:30
Note : Captured by Note cam

Note cam lite
Address : Haveli,Maharashtra,Ind
Latitude : 18.46322158°
Longitude : 73.99728965°
Altitude : 580.0 meter
Date : 05/06/2024 12:48 pm
Accuracy : 3.7900925 meter
Time zone : GMT+05:30
Note : Captured by Note cam


Note cam lite
Address : Haveli,Maharashtra,Ind
Latitude : 18.46324549°
Longitude : 73.99723138°
Altitude : 580.0 meter
Date : 05/06/2024 12:46 pm
Accuracy : 3.7900925 meter
Time zone : GMT+05:30
Note : Captured by Note cam


Note cam lite
Address : Haveli,Maharashtra,Ind
Latitude : 18.46324048°
Longitude : 73.99720964°
Altitude : 580.0 meter
Date : 05/06/2024 12:45 pm
Accuracy : 3.7900925 meter
Time zone : GMT+05:30
Note : Captured by Note cam


Note cam lite
Address : Haveli,Maharashtra,Ind
Latitude : 18.46324992°
Longitude : 73.99724893°
Altitude : 580.0 meter
Date : 05/06/2024 12:46 pm
Accuracy : 3.7900925 meter
Time zone : GMT+05:30
Note : Captured by Note cam


Note cam lite
Address : Haveli,Maharashtra,Ind
Latitude : 18.46322525°
Longitude : 73.99722333°
Altitude : 580.0 meter
Date : 05/06/2024 12:45 pm
Accuracy : 3.7900925 meter
Time zone : GMT+05:30
Note : Captured by Note cam

Note cam lite
Address : Haveli,Maharashtra,Ind
Latitude : 18.46322048°
Longitude : 73.99726769°
Altitude : 580.0 meter
Date : 05/06/2024 12:44 pm
Accuracy : 3.7900925 meter
Time zone : GMT+05:30
Note : Captured by Note cam


Note cam lite
Address : Haveli,Maharashtra,Ind
Latitude : 18.46322315°
Longitude : 73.99720333°
Altitude : 580.0 meter
Date : 05/06/2024 12:45 pm
Accuracy : 3.7900925 meter
Time zone : GMT+05:30
Note : Captured by Note cam


Note cam lite
Address : Haveli,Maharashtra,Ind
Latitude : 18.46319616°
Longitude : 73.99728935°
Altitude : 580.0 meter
Date : 05/06/2024 12:44 pm
Accuracy : 3.7900925 meter
Time zone : GMT+05:30
Note : Captured by Note cam


Note cam lite
Address : Haveli,Maharashtra,Ind
Latitude : 18.46322051°
Longitude : 73.99725655°
Altitude : 580.0 meter
Date : 05/06/2024 12:44 pm
Accuracy : 3.7900925 meter
Time zone : GMT+05:30
Note : Captured by Note cam


Note cam lite
Address : Haveli,Maharashtra,Ind
Latitude : 18.46317826°
Longitude : 73.99732777°
Altitude : 580.0 meter
Date : 05/06/2024 12:43 pm
Accuracy : 3.7900925 meter
Time zone : GMT+05:30
Note : Captured by Note cam


Note cam lite
Address : Haveli,Maharashtra,Ind
Latitude : 18.46319766°
Longitude : 73.99732375°
Altitude : 580.0 meter
Date : 05/06/2024 12:43 pm
Accuracy : 3.7900925 meter
Time zone : GMT+05:30
Note : Captured by Note cam


Note cam lite
Address : Haveli,Maharashtra,Ind
Latitude : 18.46317719°
Longitude : 73.99723965°
Altitude : 580.0 meter
Date : 05/06/2024 12:42 pm
Accuracy : 3.7900925 meter
Time zone : GMT+05:30
Note : Captured by Note cam


Note cam lite
Address : Haveli,Maharashtra,Ind
Latitude : 18.46319838°
Longitude : 73.99728878°
Altitude : 580.0 meter
Date : 05/06/2024 12:42 pm
Accuracy : 3.7900925 meter
Time zone : GMT+05:30
Note : Captured by Note cam


Note cam lite
Address : Haveli,Maharashtra,Ind
Latitude : 18.46320918°
Longitude : 73.99729651°
Altitude : 580.0 meter
Date : 05/06/2024 12:43 pm
Accuracy : 3.7900925 meter
Time zone : GMT+05:30
Note : Captured by Note cam

Note cam lite
Address : Haveli,Maharashtra,Ind
Latitude : 18.46320928°
Longitude : 73.99725933°
Altitude : 580.0 meter
Date : 05/06/2024 12:36 pm
Accuracy : 3.7900925 meter
Time zone : GMT+05:30
Note : Captured by Note cam

Note cam lite
Address : Haveli,Maharashtra,Ind
Latitude : 18.46320258°
Longitude : 73.99727224°
Altitude : 580.0 meter
Date : 05/06/2024 12:41 pm
Accuracy : 3.7900925 meter
Time zone : GMT+05:30
Note : Captured by Note cam


Note cam lite
Address : Haveli,Maharashtra,Ind
Latitude : 18.46320187°
Longitude : 73.99721116°
Altitude : 580.0 meter
Date : 05/06/2024 12:35 pm
Accuracy : 3.7900925 meter
Time zone : GMT+05:30
Note : Captured by Note cam

Note cam lite
Address : Haveli,Maharashtra,Ind
Latitude : 18.46321269°
Longitude : 73.99724838°
Altitude : 580.0 meter
Date : 05/06/2024 12:36 pm
Accuracy : 3.7900925 meter
Time zone : GMT+05:30
Note : Captured by Note cam


Note cam lite
Address : Haveli,Maharashtra,Ind
Latitude : 18.46318379°
Longitude : 73.99723624°
Altitude : 580.0 meter
Date : 05/06/2024 12:35 pm
Accuracy : 3.7900925 meter
Time zone : GMT+05:30
Note : Captured by Note cam


Note cam lite
Address : Haveli,Maharashtra,Ind
Latitude : 18.46318296°
Longitude : 73.99722449°
Altitude : 580.0 meter
Date : 05/06/2024 12:35 pm
Accuracy : 3.7900925 meter
Time zone : GMT+05:30
Note : Captured by Note cam


Note cam lite
Address : Haveli,Maharashtra,Ind
Latitude : 18.46318461°
Longitude : 73.99727225°
Altitude : 580.0 meter
Date : 05/06/2024 12:32 pm
Accuracy : 3.7900925 meter
Time zone : GMT+05:30
Note : Captured by Note cam


Note cam lite
Address : Haveli,Maharashtra,Ind
Latitude : 18.46316912°
Longitude : 73.99730146°
Altitude : 580.0 meter
Date : 05/06/2024 12:30 pm
Accuracy : 3.7900925 meter
Time zone : GMT+05:30
Note : Captured by Note cam


Note cam lite
Address : Haveli,Maharashtra,Ind
Latitude : 18.46318738°
Longitude : 73.99726347°
Altitude : 580.0 meter
Date : 05/06/2024 12:35 pm
Accuracy : 3.7900925 meter
Time zone : GMT+05:30
Note : Captured by Note cam


Note cam lite
Address : Haveli,Maharashtra,Ind
Latitude : 18.46316012°
Longitude : 73.99731172°
Altitude : 580.0 meter
Date : 05/06/2024 12:12 pm
Accuracy : 3.7900925 meter
Time zone : GMT+05:30
Note : Tree No:-7

Note cam lite
Address : Haveli,Maharashtra,Ind
Latitude : 18.46317298°
Longitude : 73.99732442°
Altitude : 580.0 meter
Date : 05/06/2024 12:13 pm
Accuracy : 3.7900925 meter
Time zone : GMT+05:30
Note : Tree No:-8


Note cam lite
Address : Haveli,Maharashtra,Ind
Latitude : 18.46315322°
Longitude : 73.99730922°
Altitude : 580.0 meter
Date : 05/06/2024 12:12 pm
Accuracy : 3.7900925 meter
Time zone : GMT+05:30
Note : Tree No:-6


Note cam lite
Address : Haveli,Maharashtra,Ind
Latitude : 18.46314972°
Longitude : 73.99728099°
Altitude : 580.0 meter
Date : 05/06/2024 12:11 pm
Accuracy : 3.7900925 meter
Time zone : GMT+05:30
Note : Tree No:-4


Note cam lite
Address : Haveli,Maharashtra,Ind
Latitude : 18.46316261°
Longitude : 73.99727619°
Altitude : 580.0 meter
Date : 05/06/2024 12:11 pm
Accuracy : 3.7900925 meter
Time zone : GMT+05:30
Note : Tree No:-5


Note cam lite
Address : Haveli,Maharashtra,Ind
Latitude : 18.46327248°
Longitude : 73.99731104°
Altitude : 580.0 meter
Date : 05/06/2024 12:57 pm
Accuracy : 3.7900925 meter
Time zone : GMT+05:30
Note : Captured by Note cam

Note cam lite
Address : Haveli,Maharashtra,Ind
Latitude : 18.46326642°
Longitude : 73.99728242°
Altitude : 580.0 meter
Date : 05/06/2024 12:53 pm
Accuracy : 3.7900925 meter
Time zone : GMT+05:30
Note : Captured by Note cam


Note cam lite
Address : Haveli,Maharashtra,Ind
Latitude : 18.46327044°
Longitude : 73.99725658°
Altitude : 580.0 meter
Date : 05/06/2024 12:52 pm
Accuracy : 3.7900925 meter
Time zone : GMT+05:30
Note : Captured by Note cam

Note cam lite
Address : Haveli,Maharashtra,Ind
Latitude : 18.46326345°
Longitude : 73.9972864°
Altitude : 580.0 meter
Date : 05/06/2024 12:57 pm
Accuracy : 3.7900925 meter
Time zone : GMT+05:30
Note : Captured by Note cam


Note cam lite
Address : Haveli,Maharashtra,Ind
Latitude : 18.4632602°
Longitude : 73.99722829°
Altitude : 580.0 meter
Date : 05/06/2024 12:51 pm
Accuracy : 3.7900925 meter
Time zone : GMT+05:30
Note : Captured by Note cam


Note cam lite
Address : Haveli,Maharashtra,Ind
Latitude : 18.4632602°
Longitude : 73.99722829°
Altitude : 580.0 meter
Date : 05/06/2024 12:51 pm
Accuracy : 3.7900925 meter
Time zone : GMT+05:30
Note : Captured by Note cam


Note cam lite
Address : Haveli,Maharashtra,Ind
Latitude : 18.46349546°
Longitude : 73.99726721°
Altitude : 579.0 meter
Date : 05/06/2024 02:35 pm
Accuracy : 3.7900925 meter
Time zone : GMT+05:30
Note : Captured by Note cam


Note cam lite
Address : Haveli,Maharashtra,Ind
Latitude : 18.46351183°
Longitude : 73.99727948°
Altitude : 579.0 meter
Date : 05/06/2024 02:35 pm
Accuracy : 3.7900925 meter
Time zone : GMT+05:30
Note : Captured by Note cam


Note cam lite
Address : Haveli,Maharashtra,Ind
Latitude : 18.46348891°
Longitude : 73.99725907°
Altitude : 579.0 meter
Date : 05/06/2024 02:35 pm
Accuracy : 3.7900925 meter
Time zone : GMT+05:30
Note : Captured by Note cam


Note cam lite
Address : Haveli,Maharashtra,Ind
Latitude : 18.46349586°
Longitude : 73.9973017°
Altitude : 579.0 meter
Date : 05/06/2024 02:33 pm
Accuracy : 3.7900925 meter
Time zone : GMT+05:30
Note : Captured by Note cam


Note cam lite
Address : Haveli,Maharashtra,Ind
Latitude : 18.46351015°
Longitude : 73.99728934°
Altitude : 579.0 meter
Date : 05/06/2024 02:35 pm
Accuracy : 3.7900925 meter
Time zone : GMT+05:30
Note : Captured by Note cam


Note cam lite
Address : Haveli,Maharashtra,Ind
Latitude : 18.46348849°
Longitude : 73.99736365°
Altitude : 579.0 meter
Date : 05/06/2024 02:31 pm
Accuracy : 3.7900925 meter
Time zone : GMT+05:30
Note : Captured by Note cam


Note cam lite
Address : Haveli,Maharashtra,Ind
Latitude : 18.46350239°
Longitude : 73.99736407°
Altitude : 579.0 meter
Date : 05/06/2024 02:31 pm
Accuracy : 3.7900925 meter
Time zone : GMT+05:30
Note : Captured by Note cam


Note cam lite
Address : Haveli,Maharashtra,Ind
Latitude : 18.46350262°
Longitude : 73.9973241°
Altitude : 579.0 meter
Date : 05/06/2024 02:33 pm
Accuracy : 3.7900925 meter
Time zone : GMT+05:30
Note : Captured by Note cam


Note cam lite
Address : Haveli,Maharashtra,Ind
Latitude : 18.46347522°
Longitude : 73.9973638°
Altitude : 579.0 meter
Date : 05/06/2024 02:30 pm
Accuracy : 3.7900925 meter
Time zone : GMT+05:30
Note : Captured by Note cam


Note cam lite
Address : Haveli,Maharashtra,Ind
Latitude : 18.46346042°
Longitude : 73.99735849°
Altitude : 579.0 meter
Date : 05/06/2024 02:29 pm
Accuracy : 3.7900925 meter
Time zone : GMT+05:30
Note : Captured by Note cam


Note cam lite
Address : Haveli,Maharashtra,Ind
Latitude : 18.46349828°
Longitude : 73.99737956°
Altitude : 579.0 meter
Date : 05/06/2024 02:31 pm
Accuracy : 3.7900925 meter
Time zone : GMT+05:30
Note : Captured by Note cam


Note cam lite
Address : Haveli,Maharashtra,Ind
Latitude : 18.46345868°
Longitude : 73.99734°
Altitude : 579.0 meter
Date : 05/06/2024 02:29 pm
Accuracy : 3.7900925 meter
Time zone : GMT+05:30
Note : Captured by Note cam


Note cam lite
Address : Haveli,Maharashtra,Ind
Latitude : 18.4634709°
Longitude : 73.99733115°
Altitude : 579.0 meter
Date : 05/06/2024 02:29 pm
Accuracy : 3.7900925 meter
Time zone : GMT+05:30
Note : Captured by Note cam


Note cam lite
Address : Haveli,Maharashtra,Ind
Latitude : 18.46347795°
Longitude : 73.99728443°
Altitude : 579.0 meter
Date : 05/06/2024 02:28 pm
Accuracy : 3.7900925 meter
Time zone : GMT+05:30
Note : Captured by Note cam

Note cam lite
Address : Haveli,Maharashtra,Ind
Latitude : 18.46348628°
Longitude : 73.99727301°
Altitude : 579.0 meter
Date : 05/06/2024 02:28 pm
Accuracy : 3.7900925 meter
Time zone : GMT+05:30
Note : Captured by Note cam


Note cam lite
Address : Haveli,Maharashtra,Ind
Latitude : 18.46346696°
Longitude : 73.99732323°
Altitude : 579.0 meter
Date : 05/06/2024 02:29 pm
Accuracy : 3.7900925 meter
Time zone : GMT+05:30
Note : Captured by Note cam

Note cam lite
Address : Haveli,Maharashtra,Ind
Latitude : 18.46345664°
Longitude : 73.99726178°
Altitude : 579.0 meter
Date : 05/06/2024 02:28 pm
Accuracy : 3.7900925 meter
Time zone : GMT+05:30
Note : Captured by Note cam


Note cam lite
Address : Haveli,Maharashtra,Ind
Latitude : 18.46348986°
Longitude : 73.99726977°
Altitude : 579.0 meter
Date : 05/06/2024 02:28 pm
Accuracy : 3.7900925 meter
Time zone : GMT+05:30
Note : Captured by Note cam


Note cam lite
Address : Haveli,Maharashtra,Ind
Latitude : 18.46345011°
Longitude : 73.99728857°
Altitude : 579.0 meter
Date : 05/06/2024 02:27 pm
Accuracy : 3.7900925 meter
Time zone : GMT+05:30
Note : Captured by Note cam


Note cam lite
Address : Haveli,Maharashtra,Ind
Latitude : 18.4634623°
Longitude : 73.99729258°
Altitude : 579.0 meter
Date : 05/06/2024 02:25 pm
Accuracy : 3.7900925 meter
Time zone : GMT+05:30
Note : Captured by Note cam


Note cam lite
Address : Haveli,Maharashtra,Ind
Latitude : 18.46346909°
Longitude : 73.99727507°
Altitude : 579.0 meter
Date : 05/06/2024 02:28 pm
Accuracy : 3.7900925 meter
Time zone : GMT+05:30
Note : Captured by Note cam


Note cam lite
Address : Haveli,Maharashtra,Ind
Latitude : 18.46346116°
Longitude : 73.9973313°
Altitude : 579.0 meter
Date : 05/06/2024 02:25 pm
Accuracy : 3.7900925 meter
Time zone : GMT+05:30
Note : Captured by Note cam


Note cam lite
Address : Haveli,Maharashtra,Ind
Latitude : 18.4634614°
Longitude : 73.99729242°
Altitude : 579.0 meter
Date : 05/06/2024 02:25 pm
Accuracy : 3.7900925 meter
Time zone : GMT+05:30
Note : Captured by Note cam


Note cam lite
Address : Haveli,Maharashtra,Ind
Latitude : 18.4634519°
Longitude : 73.99736132°
Altitude : 579.0 meter
Date : 05/06/2024 02:24 pm
Accuracy : 3.7900925 meter
Time zone : GMT+05:30
Note : Captured by Note cam


Note cam lite
Address : Haveli,Maharashtra,Ind
Latitude : 18.4634387°
Longitude : 73.99737657°
Altitude : 579.0 meter
Date : 05/06/2024 02:24 pm
Accuracy : 3.7900925 meter
Time zone : GMT+05:30
Note : Captured by Note cam


Note cam lite
Address : Haveli,Maharashtra,Ind
Latitude : 18.46345749°
Longitude : 73.99734614°
Altitude : 579.0 meter
Date : 05/06/2024 02:25 pm
Accuracy : 3.7900925 meter
Time zone : GMT+05:30
Note : Captured by Note cam


Note cam lite
Address : Haveli,Maharashtra,Ind
Latitude : 18.46342355°
Longitude : 73.99735828°
Altitude : 579.0 meter
Date : 05/06/2024 02:24 pm
Accuracy : 3.7900925 meter
Time zone : GMT+05:30
Note : Captured by Note cam


Note cam lite
Address : Haveli,Maharashtra,Ind
Latitude : 18.46344516°
Longitude : 73.99732407°
Altitude : 579.0 meter
Date : 05/06/2024 02:23 pm
Accuracy : 3.7900925 meter
Time zone : GMT+05:30
Note : Captured by Note cam


Note cam lite
Address : Haveli,Maharashtra,Ind
Latitude : 18.46350559°
Longitude : 73.99730882°
Altitude : 579.0 meter
Date : 05/06/2024 02:44 pm
Accuracy : 3.7900925 meter
Time zone : GMT+05:30
Note : Captured by Note cam


Note cam lite
Address : Haveli,Maharashtra,Ind
Latitude : 18.46350992°
Longitude : 73.99733826°
Altitude : 580.0 meter
Date : 05/06/2024 02:43 pm
Accuracy : 3.7900925 meter
Time zone : GMT+05:30
Note : Captured by Note cam


Note cam lite
Address : Haveli,Maharashtra,Ind
Latitude : 18.46350815°
Longitude : 73.99732893°
Altitude : 579.0 meter
Date : 05/06/2024 02:43 pm
Accuracy : 3.7900925 meter
Time zone : GMT+05:30
Note : Captured by Note cam


Note cam lite
Address : Haveli,Maharashtra,Ind
Latitude : 18.46351126°
Longitude : 73.99735218°
Altitude : 579.0 meter
Date : 05/06/2024 02:41 pm
Accuracy : 3.7900925 meter
Time zone : GMT+05:30
Note : Captured by Note cam


Note cam lite
Address : Haveli,Maharashtra,Ind
Latitude : 18.46352185°
Longitude : 73.9973702°
Altitude : 579.0 meter
Date : 05/06/2024 02:41 pm
Accuracy : 3.7900925 meter
Time zone : GMT+05:30
Note : Captured by Note cam


Note cam lite
Address : Haveli,Maharashtra,Ind
Latitude : 18.46353052°
Longitude : 73.99735699°
Altitude : 579.0 meter
Date : 05/06/2024 02:43 pm
Accuracy : 3.7900925 meter
Time zone : GMT+05:30
Note : Captured by Note cam


Note cam lite
Address : Haveli,Maharashtra,Ind
Latitude : 18.46345269°
Longitude : 73.99734013°
Altitude : 579.0 meter
Date : 05/06/2024 02:39 pm
Accuracy : 3.7900925 meter
Time zone : GMT+05:30
Note : Captured by Note cam


Note cam lite
Address : Haveli,Maharashtra,Ind
Latitude : 18.46351791°
Longitude : 73.99737213°
Altitude : 579.0 meter
Date : 05/06/2024 02:39 pm
Accuracy : 3.7900925 meter
Time zone : GMT+05:30
Note : Captured by Note cam


Note cam lite
Address : Haveli,Maharashtra,Ind
Latitude : 18.46350489°
Longitude : 73.99739602°
Altitude : 579.0 meter
Date : 05/06/2024 02:36 pm
Accuracy : 3.7900925 meter
Time zone : GMT+05:30
Note : Captured by Note cam

Note cam lite
Address : Haveli,Maharashtra,Ind
Latitude : 18.46346544°
Longitude : 73.99736586°
Altitude : 579.0 meter
Date : 05/06/2024 02:36 pm
Accuracy : 3.7900925 meter
Time zone : GMT+05:30
Note : Captured by Note cam


Note cam lite
Address : Haveli,Maharashtra,Ind
Latitude : 18.46349162°
Longitude : 73.99737301°
Altitude : 579.0 meter
Date : 05/06/2024 02:37 pm
Accuracy : 3.7900925 meter
Time zone : GMT+05:30
Note : Captured by Note cam


Note cam lite
Address : Haveli,Maharashtra,Ind
Latitude : 18.46350332°
Longitude : 73.99732835°
Altitude : 579.0 meter
Date : 05/06/2024 02:36 pm
Accuracy : 3.7900925 meter
Time zone : GMT+05:30
Note : Captured by Note cam


Note cam lite
Address : Haveli,Maharashtra,Ind
Latitude : 18.46349507°
Longitude : 73.99733607°
Altitude : 579.0 meter
Date : 05/06/2024 02:36 pm
Accuracy : 3.7900925 meter
Time zone : GMT+05:30
Note : Captured by Note cam


Note cam lite
Address : Haveli,Maharashtra,Ind
Latitude : 18.46347927°
Longitude : 73.9972877°
Altitude : 579.0 meter
Date : 05/06/2024 02:35 pm
Accuracy : 3.7900925 meter
Time zone : GMT+05:30
Note : Captured by Note cam


Note cam lite
Address : Haveli,Maharashtra,Ind
Latitude : 18.46349121°
Longitude : 73.99728226°
Altitude : 579.0 meter
Date : 05/06/2024 02:35 pm
Accuracy : 3.7900925 meter
Time zone : GMT+05:30
Note : Captured by Note cam


Note cam lite
Address : Haveli,Maharashtra,Ind
Latitude : 18.46347981°
Longitude : 73.9973167°
Altitude : 579.0 meter
Date : 05/06/2024 02:35 pm
Accuracy : 3.7900925 meter
Time zone : GMT+05:30
Note : Captured by Note cam


Note cam lite
Address : Haveli,Maharashtra,Ind
Latitude : 18.46368592°
Longitude : 73.99739536°
Altitude : 579.0 meter
Date : 05/06/2024 03:28 pm
Accuracy : 3.7900925 meter
Time zone : GMT+05:30
Note : Captured by Note cam

Note cam lite
Address : Haveli,Maharashtra,Ind
Latitude : 18.46368626°
Longitude : 73.99729017°
Altitude : 579.0 meter
Date : 05/06/2024 03:27 pm
Accuracy : 3.7900925 meter
Time zone : GMT+05:30
Note : Captured by Note cam


Note cam lite
Address : Haveli,Maharashtra,Ind
Latitude : 18.46365973°
Longitude : 73.99731677°
Altitude : 579.0 meter
Date : 05/06/2024 03:27 pm
Accuracy : 3.7900925 meter
Time zone : GMT+05:30
Note : Captured by Note cam


Note cam lite
Address : Haveli,Maharashtra,Ind
Latitude : 18.46367143°
Longitude : 73.99727522°
Altitude : 579.0 meter
Date : 05/06/2024 03:27 pm
Accuracy : 3.7900925 meter
Time zone : GMT+05:30
Note : Captured by Note cam


Note cam lite
Address : Haveli,Maharashtra,Ind
Latitude : 18.46365291°
Longitude : 73.99729218°
Altitude : 579.0 meter
Date : 05/06/2024 03:26 pm
Accuracy : 3.7900925 meter
Time zone : GMT+05:30
Note : Captured by Note cam


Note cam lite
Address : Haveli,Maharashtra,Ind
Latitude : 18.46366756°
Longitude : 73.99729513°
Altitude : 579.0 meter
Date : 05/06/2024 03:27 pm
Accuracy : 3.7900925 meter
Time zone : GMT+05:30
Note : Captured by Note cam


Note cam lite
Address : Haveli,Maharashtra,Ind
Latitude : 18.46366542°
Longitude : 73.99731627°
Altitude : 579.0 meter
Date : 05/06/2024 03:26 pm
Accuracy : 3.7900925 meter
Time zone : GMT+05:30
Note : Captured by Note cam


Note cam lite
Address : Haveli,Maharashtra,Ind
Latitude : 18.46365424°
Longitude : 73.99732676°
Altitude : 579.0 meter
Date : 05/06/2024 03:26 pm
Accuracy : 3.7900925 meter
Time zone : GMT+05:30
Note : Captured by Note cam


Note cam lite
Address : Haveli,Maharashtra,Ind
Latitude : 18.46365461°
Longitude : 73.99729974°
Altitude : 579.0 meter
Date : 05/06/2024 03:26 pm
Accuracy : 3.7900925 meter
Time zone : GMT+05:30
Note : Captured by Note cam


Note cam lite
Address : Haveli,Maharashtra,Ind
Latitude : 18.46365843°
Longitude : 73.99736593°
Altitude : 579.0 meter
Date : 05/06/2024 03:26 pm
Accuracy : 3.7900925 meter
Time zone : GMT+05:30
Note : Captured by Note cam


Note cam lite
Address : Haveli,Maharashtra,Ind
Latitude : 18.46367878°
Longitude : 73.9973275°
Altitude : 579.0 meter
Date : 05/06/2024 03:26 pm
Accuracy : 3.7900925 meter
Time zone : GMT+05:30
Note : Captured by Note cam


Note cam lite
Address : Pune,Maharashtra,Ind
Latitude : 18.4709959°
Longitude : 73.9857577°
Altitude : 571.0 meter
Date : 05/06/2024 03:26 pm
Accuracy : 1100.0 meter
Time zone : GMT+05:30
Note : Captured by Note cam


Note cam lite
Address : Haveli,Maharashtra,Ind
Latitude : 18.46364305°
Longitude : 73.99735204°
Altitude : 579.0 meter
Date : 05/06/2024 03:25 pm
Accuracy : 3.7900925 meter
Time zone : GMT+05:30
Note : Captured by Note cam


Note cam lite
Address : Haveli,Maharashtra,Ind
Latitude : 18.46363382°
Longitude : 73.99729991°
Altitude : 579.0 meter
Date : 05/06/2024 03:25 pm
Accuracy : 3.7900925 meter
Time zone : GMT+05:30
Note : Captured by Note cam

Note cam lite
Address : Haveli,Maharashtra,Ind
Latitude : 18.46363935°
Longitude : 73.9973245°
Altitude : 579.0 meter
Date : 05/06/2024 03:25 pm
Accuracy : 3.7900925 meter
Time zone : GMT+05:30
Note : Captured by Note cam


Note cam lite
Address : Haveli,Maharashtra,Ind
Latitude : 18.463627°
Longitude : 73.99726952°
Altitude : 579.0 meter
Date : 05/06/2024 03:23 pm
Accuracy : 3.7900925 meter
Time zone : GMT+05:30
Note : Captured by Note cam

Note cam lite
Address : Haveli,Maharashtra,Ind
Latitude : 18.46362607°
Longitude : 73.99729083°
Altitude : 579.0 meter
Date : 05/06/2024 03:23 pm
Accuracy : 3.7900925 meter
Time zone : GMT+05:30
Note : Captured by Note cam


Note cam lite
Address : Haveli,Maharashtra,Ind
Latitude : 18.46364737°
Longitude : 73.99726543°
Altitude : 579.0 meter
Date : 05/06/2024 03:24 pm
Accuracy : 3.7900925 meter
Time zone : GMT+05:30
Note : Captured by Note cam


Note cam lite
Address : Haveli,Maharashtra,Ind
Latitude : 18.46362175°
Longitude : 73.99729715°
Altitude : 579.0 meter
Date : 05/06/2024 03:22 pm
Accuracy : 3.7900925 meter
Time zone : GMT+05:30
Note : Captured by Note cam


Note cam lite
Address : Haveli,Maharashtra,Ind
Latitude : 18.46363032°
Longitude : 73.99733489°
Altitude : 579.0 meter
Date : 05/06/2024 03:21 pm
Accuracy : 3.7900925 meter
Time zone : GMT+05:30
Note : Captured by Note cam


Note cam lite
Address : Haveli,Maharashtra,Ind
Latitude : 18.46363636°
Longitude : 73.99730363°
Altitude : 579.0 meter
Date : 05/06/2024 03:22 pm
Accuracy : 3.7900925 meter
Time zone : GMT+05:30
Note : Captured by Note cam


Note cam lite
Address : Haveli,Maharashtra,Ind
Latitude : 18.46364387°
Longitude : 73.99734515°
Altitude : 579.0 meter
Date : 05/06/2024 03:21 pm
Accuracy : 3.7900925 meter
Time zone : GMT+05:30
Note : Captured by Note cam


Note cam lite
Address : Haveli,Maharashtra,Ind
Latitude : 18.46364785°
Longitude : 73.997362°
Altitude : 579.0 meter
Date : 05/06/2024 03:20 pm
Accuracy : 3.7900925 meter
Time zone : GMT+05:30
Note : Captured by Note cam


Note cam lite
Address : Haveli,Maharashtra,Ind
Latitude : 18.46364676°
Longitude : 73.99734199°
Altitude : 579.0 meter
Date : 05/06/2024 03:21 pm
Accuracy : 3.7900925 meter
Time zone : GMT+05:30
Note : Captured by Note cam


Note cam lite
Address : Pune,Maharashtra,Ind
Latitude : 18.4573513°
Longitude : 74.0155067°
Altitude : 579.0 meter
Date : 05/06/2024 03:20 pm
Accuracy : 1600.0 meter
Time zone : GMT+05:30
Note : Captured by Note cam


Note cam lite
Address : Haveli,Maharashtra,Ind
Latitude : 18.46363002°
Longitude : 73.99739087°
Altitude : 579.0 meter
Date : 05/06/2024 03:20 pm
Accuracy : 3.7900925 meter
Time zone : GMT+05:30
Note : Captured by Note cam


Note cam lite
Address : Haveli,Maharashtra,Ind
Latitude : 18.46363851°
Longitude : 73.99740147°
Altitude : 579.0 meter
Date : 05/06/2024 03:20 pm
Accuracy : 3.7900925 meter
Time zone : GMT+05:30
Note : Captured by Note cam


Note cam lite
Address : Haveli,Maharashtra,Ind
Latitude : 18.46360534°
Longitude : 73.99736628°
Altitude : 579.0 meter
Date : 05/06/2024 03:20 pm
Accuracy : 3.7900925 meter
Time zone : GMT+05:30
Note : Captured by Note cam


Note cam lite
Address : Haveli,Maharashtra,Ind
Latitude : 18.46380907°
Longitude : 73.99730759°
Altitude : 579.0 meter
Date : 05/06/2024 03:42 pm
Accuracy : 3.7900925 meter
Time zone : GMT+05:30
Note : Captured by Note cam


Note cam lite
Address : Haveli,Maharashtra,Ind
Latitude : 18.46370963°
Longitude : 73.99734735°
Altitude : 579.0 meter
Date : 05/06/2024 03:33 pm
Accuracy : 3.7900925 meter
Time zone : GMT+05:30
Note : Captured by Note cam


Note cam lite
Address : Haveli,Maharashtra,Ind
Latitude : 18.46367826°
Longitude : 73.99736336°
Altitude : 579.0 meter
Date : 05/06/2024 03:33 pm
Accuracy : 3.7900925 meter
Time zone : GMT+05:30
Note : Captured by Note cam


Note cam lite
Address : Haveli,Maharashtra,Ind
Latitude : 18.46370136°
Longitude : 73.99731302°
Altitude : 579.0 meter
Date : 05/06/2024 03:33 pm
Accuracy : 3.7900925 meter
Time zone : GMT+05:30
Note : Captured by Note cam


Note cam lite
Address : Haveli,Maharashtra,Ind
Latitude : 18.46368555°
Longitude : 73.99731748°
Altitude : 579.0 meter
Date : 05/06/2024 03:33 pm
Accuracy : 3.7900925 meter
Time zone : GMT+05:30
Note : Captured by Note cam


Note cam lite
Address : Haveli,Maharashtra,Ind
Latitude : 18.46370379°
Longitude : 73.99731891°
Altitude : 579.0 meter
Date : 05/06/2024 03:33 pm
Accuracy : 3.7900925 meter
Time zone : GMT+05:30
Note : Captured by Note cam

Note cam lite
Address : Haveli,Maharashtra,Ind
Latitude : 18.46369845°
Longitude : 73.99728347°
Altitude : 579.0 meter
Date : 05/06/2024 03:33 pm
Accuracy : 3.7900925 meter
Time zone : GMT+05:30
Note : Captured by Note cam


Note cam lite
Address : Haveli,Maharashtra,Ind
Latitude : 18.46370665°
Longitude : 73.99731532°
Altitude : 579.0 meter
Date : 05/06/2024 03:33 pm
Accuracy : 3.7900925 meter
Time zone : GMT+05:30
Note : Captured by Note cam


Note cam lite
Address : Haveli,Maharashtra,Ind
Latitude : 18.4636713°
Longitude : 73.99733594°
Altitude : 579.0 meter
Date : 05/06/2024 03:30 pm
Accuracy : 3.7900925 meter
Time zone : GMT+05:30
Note : Captured by Note cam


Note cam lite
Address : Haveli,Maharashtra,Ind
Latitude : 18.46367624°
Longitude : 73.99732601°
Altitude : 579.0 meter
Date : 05/06/2024 03:32 pm
Accuracy : 3.7900925 meter
Time zone : GMT+05:30
Note : Captured by Note cam


Note cam lite
Address : Haveli,Maharashtra,Ind
Latitude : 18.46367094°
Longitude : 73.99735859°
Altitude : 579.0 meter
Date : 05/06/2024 03:29 pm
Accuracy : 3.7900925 meter
Time zone : GMT+05:30
Note : Captured by Note cam


Note cam lite
Address : Haveli,Maharashtra,Ind
Latitude : 18.46368813°
Longitude : 73.99737012°
Altitude : 579.0 meter
Date : 05/06/2024 03:30 pm
Accuracy : 3.7900925 meter
Time zone : GMT+05:30
Note : Captured by Note cam


Note cam lite
Address : Haveli,Maharashtra,Ind
Latitude : 18.4636782°
Longitude : 73.99739065°
Altitude : 579.0 meter
Date : 05/06/2024 03:28 pm
Accuracy : 3.7900925 meter
Time zone : GMT+05:30
Note : Captured by Note cam


Note cam lite
Address : Haveli,Maharashtra,Ind
Latitude : 18.46369515°
Longitude : 73.99731918°
Altitude : 579.0 meter
Date : 05/06/2024 03:27 pm
Accuracy : 3.7900925 meter
Time zone : GMT+05:30
Note : Captured by Note cam


Note cam lite
Address : Haveli,Maharashtra,Ind
Latitude : 18.46357391°
Longitude : 73.9973015°
Altitude : 579.0 meter
Date : 05/06/2024 03:12 pm
Accuracy : 3.7900925 meter
Time zone : GMT+05:30
Note : Captured by Note cam


Note cam lite
Address : Haveli,Maharashtra,Ind
Latitude : 18.46358357°
Longitude : 73.99734718°
Altitude : 579.0 meter
Date : 05/06/2024 03:11 pm
Accuracy : 3.7900925 meter
Time zone : GMT+05:30
Note : Captured by Note cam


Note cam lite
Address : Haveli,Maharashtra,Ind
Latitude : 18.46355333°
Longitude : 73.99733475°
Altitude : 579.0 meter
Date : 05/06/2024 03:11 pm
Accuracy : 3.7900925 meter
Time zone : GMT+05:30
Note : Captured by Note cam


Note cam lite
Address : Haveli,Maharashtra,Ind
Latitude : 18.46358181°
Longitude : 73.99740045°
Altitude : 579.0 meter
Date : 05/06/2024 03:11 pm
Accuracy : 3.7900925 meter
Time zone : GMT+05:30
Note : Captured by Note cam


Note cam lite
Address : Haveli,Maharashtra,Ind
Latitude : 18.46357206°
Longitude : 73.9973919°
Altitude : 579.0 meter
Date : 05/06/2024 03:07 pm
Accuracy : 3.7900925 meter
Time zone : GMT+05:30
Note : Captured by Note cam


Note cam lite
Address : Haveli,Maharashtra,Ind
Latitude : 18.4635788°
Longitude : 73.99737035°
Altitude : 579.0 meter
Date : 05/06/2024 03:11 pm
Accuracy : 3.7900925 meter
Time zone : GMT+05:30
Note : Captured by Note cam


Note cam lite
Address : Haveli,Maharashtra,Ind
Latitude : 18.46357699°
Longitude : 73.99740979°
Altitude : 579.0 meter
Date : 05/06/2024 03:06 pm
Accuracy : 3.7900925 meter
Time zone : GMT+05:30
Note : Captured by Note cam


Note cam lite
Address : Haveli,Maharashtra,Ind
Latitude : 18.46355397°
Longitude : 73.99741655°
Altitude : 579.0 meter
Date : 05/06/2024 03:06 pm
Accuracy : 3.7900925 meter
Time zone : GMT+05:30
Note : Captured by Note cam


Note cam lite
Address : Haveli,Maharashtra,Ind
Latitude : 18.46358205°
Longitude : 73.99740028°
Altitude : 579.0 meter
Date : 05/06/2024 03:07 pm
Accuracy : 3.7900925 meter
Time zone : GMT+05:30
Note : Captured by Note cam


Note cam lite
Address : Haveli,Maharashtra,Ind
Latitude : 18.46354059°
Longitude : 73.99738868°
Altitude : 579.0 meter
Date : 05/06/2024 03:05 pm
Accuracy : 3.7900925 meter
Time zone : GMT+05:30
Note : Captured by Note cam


Note cam lite
Address : Haveli,Maharashtra,Ind
Latitude : 18.4635625°
Longitude : 73.99738971°
Altitude : 579.0 meter
Date : 05/06/2024 03:06 pm
Accuracy : 3.7900925 meter
Time zone : GMT+05:30
Note : Captured by Note cam


Note cam lite
Address : Haveli,Maharashtra,Ind
Latitude : 18.46355554°
Longitude : 73.99741472°
Altitude : 579.0 meter
Date : 05/06/2024 03:05 pm
Accuracy : 3.7900925 meter
Time zone : GMT+05:30
Note : Captured by Note cam


Note cam lite
Address : Haveli,Maharashtra,Ind
Latitude : 18.46387077°
Longitude : 73.99730662°
Altitude : 579.0 meter
Date : 05/06/2024 04:04 pm
Accuracy : 3.7900925 meter
Time zone : GMT+05:30
Note : Captured by Note cam


Note cam lite
Address : Haveli,Maharashtra,Ind
Latitude : 18.46385543°
Longitude : 73.99732693°
Altitude : 579.0 meter
Date : 05/06/2024 04:05 pm
Accuracy : 3.7900925 meter
Time zone : GMT+05:30
Note : Captured by Note cam


Note cam lite
Address : Haveli,Maharashtra,Ind
Latitude : 18.46384378°
Longitude : 73.99729628°
Altitude : 579.0 meter
Date : 05/06/2024 04:03 pm
Accuracy : 3.7900925 meter
Time zone : GMT+05:30
Note : Captured by Note cam


Note cam lite
Address : Haveli,Maharashtra,Ind
Latitude : 18.4638398°
Longitude : 73.9973074°
Altitude : 579.0 meter
Date : 05/06/2024 04:03 pm
Accuracy : 3.7900925 meter
Time zone : GMT+05:30
Note : Captured by Note cam


Note cam lite
Address : Haveli,Maharashtra,Ind
Latitude : 18.46386038°
Longitude : 73.99730114°
Altitude : 579.0 meter
Date : 05/06/2024 04:04 pm
Accuracy : 3.7900925 meter
Time zone : GMT+05:30
Note : Captured by Note cam

Note cam lite
Address : Haveli,Maharashtra,Ind
Latitude : 18.46385042°
Longitude : 73.99732652°
Altitude : 579.0 meter
Date : 05/06/2024 04:02 pm
Accuracy : 3.7900925 meter
Time zone : GMT+05:30
Note : Captured by Note cam

Note cam lite
Address : Haveli,Maharashtra,Ind
Latitude : 18.46383669°
Longitude : 73.99732316°
Altitude : 579.0 meter
Date : 05/06/2024 04:02 pm
Accuracy : 3.7900925 meter
Time zone : GMT+05:30
Note : Captured by Note cam


Note cam lite
Address : Haveli,Maharashtra,Ind
Latitude : 18.46378532°
Longitude : 73.9973318°
Altitude : 579.0 meter
Date : 05/06/2024 04:01 pm
Accuracy : 3.7900925 meter
Time zone : GMT+05:30
Note : Captured by Note cam


Note cam lite
Address : Haveli,Maharashtra,Ind
Latitude : 18.46384007°
Longitude : 73.99736543°
Altitude : 579.0 meter
Date : 05/06/2024 03:58 pm
Accuracy : 3.7900925 meter
Time zone : GMT+05:30
Note : Captured by Note cam

Note cam lite
Address : Haveli,Maharashtra,Ind
Latitude : 18.46384362°
Longitude : 73.99733753°
Altitude : 579.0 meter
Date : 05/06/2024 04:01 pm
Accuracy : 3.7900925 meter
Time zone : GMT+05:30
Note : Captured by Note cam

Note cam lite
Address : Haveli,Maharashtra,Ind
Latitude : 18.46383197°
Longitude : 73.99742296°
Altitude : 579.0 meter
Date : 05/06/2024 03:47 pm
Accuracy : 3.7900925 meter
Time zone : GMT+05:30
Note : Captured by Note cam


Note cam lite
Address : Haveli,Maharashtra,Ind
Latitude : 18.46384495°
Longitude : 73.99742748°
Altitude : 579.0 meter
Date : 05/06/2024 03:47 pm
Accuracy : 3.7900925 meter
Time zone : GMT+05:30
Note : Captured by Note cam


Note cam lite
Address : Haveli,Maharashtra,Ind
Latitude : 18.46373716°
Longitude : 73.99740049°
Altitude : 579.0 meter
Date : 05/06/2024 03:37 pm
Accuracy : 3.7900925 meter
Time zone : GMT+05:30
Note : Captured by Note cam


Note cam lite
Address : Haveli,Maharashtra,Ind
Latitude : 18.46373816°
Longitude : 73.99741353°
Altitude : 579.0 meter
Date : 05/06/2024 03:37 pm
Accuracy : 3.7900925 meter
Time zone : GMT+05:30
Note : Captured by Note cam


Note cam lite
Address : Haveli,Maharashtra,Ind
Latitude : 18.46374664°
Longitude : 73.99735275°
Altitude : 579.0 meter
Date : 05/06/2024 03:36 pm
Accuracy : 3.7900925 meter
Time zone : GMT+05:30
Note : Captured by Note cam

Note cam lite
Address : Haveli,Maharashtra,Ind
Latitude : 18.46371095°
Longitude : 73.99736815°
Altitude : 579.0 meter
Date : 05/06/2024 03:37 pm
Accuracy : 3.7900925 meter
Time zone : GMT+05:30
Note : Captured by Note cam


Note cam lite
Address : Haveli,Maharashtra,Ind
Latitude : 18.46372297°
Longitude : 73.99732096°
Altitude : 579.0 meter
Date : 05/06/2024 03:36 pm
Accuracy : 3.7900925 meter
Time zone : GMT+05:30
Note : Captured by Note cam

Note cam lite
Address : Haveli,Maharashtra,Ind
Latitude : 18.46372928°
Longitude : 73.99731398°
Altitude : 579.0 meter
Date : 05/06/2024 03:36 pm
Accuracy : 3.7900925 meter
Time zone : GMT+05:30
Note : Captured by Note cam


Note cam lite
Address : Haveli,Maharashtra,Ind
Latitude : 18.46373156°
Longitude : 73.99732263°
Altitude : 579.0 meter
Date : 05/06/2024 03:36 pm
Accuracy : 3.7900925 meter
Time zone : GMT+05:30
Note : Captured by Note cam


Note cam lite
Address : Pune,Maharashtra,Ind
Latitude : 18.4573513°
Longitude : 74.0155067°
Altitude : 580.0 meter
Date : 05/06/2024 03:36 pm
Accuracy : 1600.0 meter
Time zone : GMT+05:30
Note : Captured by Note cam


Note cam lite
Address : Haveli,Maharashtra,Ind
Latitude : 18.4637389°
Longitude : 73.99728987°
Altitude : 579.0 meter
Date : 05/06/2024 03:36 pm
Accuracy : 3.7900925 meter
Time zone : GMT+05:30
Note : Captured by Note cam


Note cam lite
Address : Haveli,Maharashtra,Ind
Latitude : 18.46371465°
Longitude : 73.99726516°
Altitude : 580.0 meter
Date : 05/06/2024 03:35 pm
Accuracy : 3.7900925 meter
Time zone : GMT+05:30
Note : Captured by Note cam


Note cam lite
Address : Haveli,Maharashtra,Ind
Latitude : 18.46370841°
Longitude : 73.99728231°
Altitude : 579.0 meter
Date : 05/06/2024 03:35 pm
Accuracy : 3.7900925 meter
Time zone : GMT+05:30
Note : Captured by Note cam


Note cam lite
Address : Haveli,Maharashtra,Ind
Latitude : 18.46374491°
Longitude : 73.99726812°
Altitude : 579.0 meter
Date : 05/06/2024 03:36 pm
Accuracy : 3.7900925 meter
Time zone : GMT+05:30
Note : Captured by Note cam


Note cam lite
Address : Haveli,Maharashtra,Ind
Latitude : 18.46372465°
Longitude : 73.99731637°
Altitude : 579.0 meter
Date : 05/06/2024 03:35 pm
Accuracy : 3.7900925 meter
Time zone : GMT+05:30
Note : Captured by Note cam


Note cam lite
Address : Haveli,Maharashtra,Ind
Latitude : 18.46372033°
Longitude : 73.99731338°
Altitude : 579.0 meter
Date : 05/06/2024 03:35 pm
Accuracy : 3.7900925 meter
Time zone : GMT+05:30
Note : Captured by Note cam

Note cam lite
Address : Haveli,Maharashtra,Ind
Latitude : 18.46370483°
Longitude : 73.9973593°
Altitude : 579.0 meter
Date : 05/06/2024 03:35 pm
Accuracy : 3.7900925 meter
Time zone : GMT+05:30
Note : Captured by Note cam


Note cam lite
Address : Haveli,Maharashtra,Ind
Latitude : 18.46369129°
Longitude : 73.9973759°
Altitude : 579.0 meter
Date : 05/06/2024 03:34 pm
Accuracy : 3.7900925 meter
Time zone : GMT+05:30
Note : Captured by Note cam


Note cam lite
Address : Haveli,Maharashtra,Ind
Latitude : 18.46393959°
Longitude : 73.99740665°
Altitude : 579.0 meter
Date : 05/06/2024 05:20 pm
Accuracy : 3.7900925 meter
Time zone : GMT+05:30
Note : Captured by Note cam


Note cam lite
Address : Haveli,Maharashtra,Ind
Latitude : 18.46394733°
Longitude : 73.99740243°
Altitude : 579.0 meter
Date : 05/06/2024 05:20 pm
Accuracy : 3.7900925 meter
Time zone : GMT+05:30
Note : Captured by Note cam

Note cam lite
Address : Haveli,Maharashtra,Ind
Latitude : 18.46394332°
Longitude : 73.99741791°
Altitude : 579.0 meter
Date : 05/06/2024 05:20 pm
Accuracy : 3.7900925 meter
Time zone : GMT+05:30
Note : Captured by Note cam

Note cam lite
Address : Haveli,Maharashtra,Ind
Latitude : 18.46395373°
Longitude : 73.99740909°
Altitude : 579.0 meter
Date : 05/06/2024 05:20 pm
Accuracy : 3.7900925 meter
Time zone : GMT+05:30
Note : Captured by Note cam

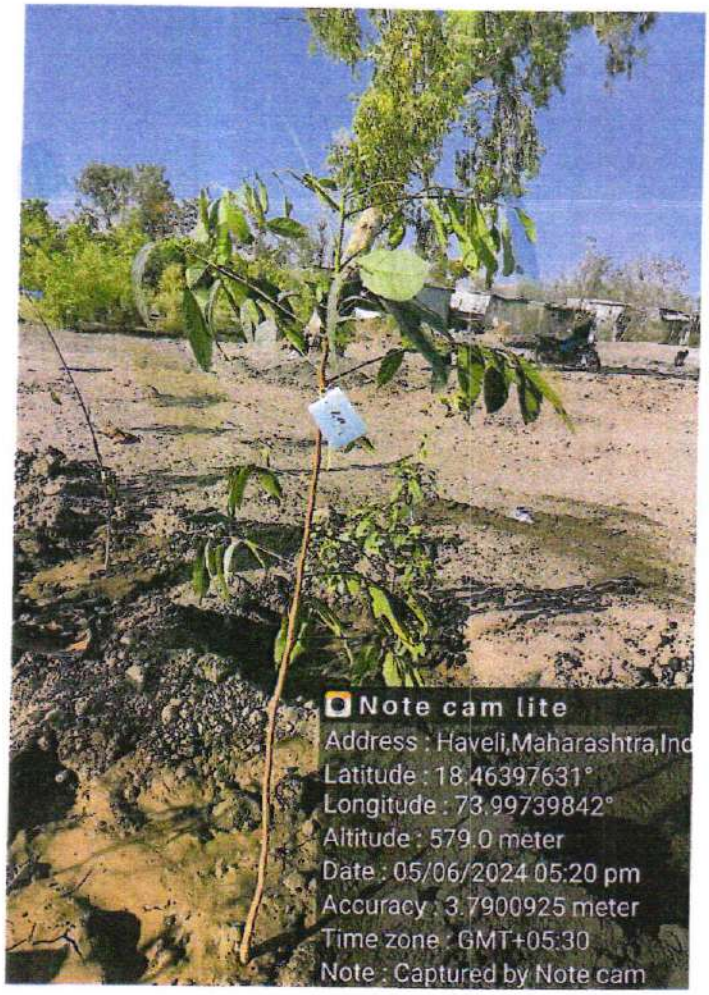
Note cam lite
Address : Haveli,Maharashtra,Ind
Latitude : 18.46397631°
Longitude : 73.99739842°
Altitude : 579.0 meter
Date : 05/06/2024 05:20 pm
Accuracy : 3.7900925 meter
Time zone : GMT+05:30
Note : Captured by Note cam


Note cam lite
Address : Haveli,Maharashtra,Ind
Latitude : 18.46397794°
Longitude : 73.99740002°
Altitude : 579.0 meter
Date : 05/06/2024 05:19 pm
Accuracy : 3.7900925 meter
Time zone : GMT+05:30
Note : Captured by Note cam


Note cam lite
Address : Haveli,Maharashtra,Ind
Latitude : 18.46396262°
Longitude : 73.99741553°
Altitude : 579.0 meter
Date : 05/06/2024 05:20 pm
Accuracy : 3.7900925 meter
Time zone : GMT+05:30
Note : Captured by Note cam


Note cam lite
Address : Haveli,Maharashtra,Ind
Latitude : 18.46399743°
Longitude : 73.99736627°
Altitude : 579.0 meter
Date : 05/06/2024 05:19 pm
Accuracy : 3.7900925 meter
Time zone : GMT+05:30
Note : Captured by Note cam


Note cam lite
Address : Haveli,Maharashtra,Ind
Latitude : 18.46400249°
Longitude : 73.99738933°
Altitude : 579.0 meter
Date : 05/06/2024 05:19 pm
Accuracy : 3.7900925 meter
Time zone : GMT+05:30
Note : Captured by Note cam


Note cam lite
Address : Haveli,Maharashtra,Ind
Latitude : 18.46396483°
Longitude : 73.99736427°
Altitude : 579.0 meter
Date : 05/06/2024 05:19 pm
Accuracy : 3.7900925 meter
Time zone : GMT+05:30
Note : Captured by Note cam


Note cam lite
Address : Haveli,Maharashtra,Ind
Latitude : 18.46399536°
Longitude : 73.99743282°
Altitude : 579.0 meter
Date : 05/06/2024 05:19 pm
Accuracy : 3.7900925 meter
Time zone : GMT+05:30
Note : Captured by Note cam


Note cam lite
Address : Haveli,Maharashtra,Ind
Latitude : 18.46400397°
Longitude : 73.99741405°
Altitude : 579.0 meter
Date : 05/06/2024 05:18 pm
Accuracy : 3.7900925 meter
Time zone : GMT+05:30
Note : Captured by Note cam


Note cam lite
Address : Haveli,Maharashtra,Ind
Latitude : 18.46399771°
Longitude : 73.99740319°
Altitude : 579.0 meter
Date : 05/06/2024 05:19 pm
Accuracy : 3.7900925 meter
Time zone : GMT+05:30
Note : Captured by Note cam


Note cam lite
Address : Shewalwadi,Pune,Maharashtra,Ind
Latitude : 18.4927483°
Longitude : 73.974302°
Altitude : 557.0 meter
Date : 05/06/2024 05:18 pm
Accuracy : 110.0 meter
Time zone : GMT+05:30
Note : Captured by Note cam


Note cam lite
Address : Haveli,Maharashtra,Ind
Latitude : 18.46400103°
Longitude : 73.99739344°
Altitude : 579.0 meter
Date : 05/06/2024 05:18 pm
Accuracy : 3.7900925 meter
Time zone : GMT+05:30
Note : Captured by Note cam


Note cam lite
Address : Haveli,Maharashtra,Ind
Latitude : 18.46401636°
Longitude : 73.99737393°
Altitude : 579.0 meter
Date : 05/06/2024 05:17 pm
Accuracy : 3.7900925 meter
Time zone : GMT+05:30
Note : Captured by Note cam

Note cam lite
Address : Haveli,Maharashtra,Ind
Latitude : 18.46402648°
Longitude : 73.9973818°
Altitude : 579.0 meter
Date : 05/06/2024 05:17 pm
Accuracy : 3.7900925 meter
Time zone : GMT+05:30
Note : Captured by Note cam


Note cam lite
Address : Haveli,Maharashtra,Ind
Latitude : 18.46401333°
Longitude : 73.99736451°
Altitude : 579.0 meter
Date : 05/06/2024 05:17 pm
Accuracy : 3.7900925 meter
Time zone : GMT+05:30
Note : Captured by Note cam


Note cam lite
Address : Haveli,Maharashtra,Ind
Latitude : 18.46402465°
Longitude : 73.99741045°
Altitude : 579.0 meter
Date : 05/06/2024 05:17 pm
Accuracy : 3.7900925 meter
Time zone : GMT+05:30
Note : Captured by Note cam


Note cam lite
Address : Haveli,Maharashtra,Ind
Latitude : 18.46402535°
Longitude : 73.99738219°
Altitude : 579.0 meter
Date : 05/06/2024 05:17 pm
Accuracy : 3.7900925 meter
Time zone : GMT+05:30
Note : Captured by Note cam


Note cam lite
Address : Haveli,Maharashtra,Ind
Latitude : 18.46405359°
Longitude : 73.99740609°
Altitude : 579.0 meter
Date : 05/06/2024 05:16 pm
Accuracy : 3.7900925 meter
Time zone : GMT+05:30
Note : Captured by Note cam


Note cam lite
Address : Haveli,Maharashtra,Ind
Latitude : 18.46404417°
Longitude : 73.99737342°
Altitude : 579.0 meter
Date : 05/06/2024 05:16 pm
Accuracy : 3.7900925 meter
Time zone : GMT+05:30
Note : Captured by Note cam

Note cam lite
Address : Haveli,Maharashtra,Ind
Latitude : 18.46403913°
Longitude : 73.99741989°
Altitude : 579.0 meter
Date : 05/06/2024 05:16 pm
Accuracy : 3.7900925 meter
Time zone : GMT+05:30
Note : Captured by Note cam


Note cam lite
Address : Haveli,Maharashtra,Ind
Latitude : 18.46406216°
Longitude : 73.99736118°
Altitude : 579.0 meter
Date : 05/06/2024 05:16 pm
Accuracy : 3.7900925 meter
Time zone : GMT+05:30
Note : Captured by Note cam

Note cam lite
Address : Haveli,Maharashtra,Ind
Latitude : 18.46405518°
Longitude : 73.99737611°
Altitude : 579.0 meter
Date : 05/06/2024 05:16 pm
Accuracy : 3.7900925 meter
Time zone : GMT+05:30
Note : Captured by Note cam


Note cam lite
Address : Haveli,Maharashtra,Ind
Latitude : 18.46404353°
Longitude : 73.99735064°
Altitude : 579.0 meter
Date : 05/06/2024 05:16 pm
Accuracy : 3.7900925 meter
Time zone : GMT+05:30
Note : Captured by Note cam

Note cam lite
Address : Haveli,Maharashtra,Ind
Latitude : 18.46404909°
Longitude : 73.99741882°
Altitude : 579.0 meter
Date : 05/06/2024 05:15 pm
Accuracy : 3.7900925 meter
Time zone : GMT+05:30
Note : Captured by Note cam


Note cam lite
Address : Haveli,Maharashtra,Ind
Latitude : 18.46404709°
Longitude : 73.99740034°
Altitude : 579.0 meter
Date : 05/06/2024 05:16 pm
Accuracy : 3.7900925 meter
Time zone : GMT+05:30
Note : Captured by Note cam


Note cam lite
Address : Haveli,Maharashtra,Ind
Latitude : 18.46407234°
Longitude : 73.99737397°
Altitude : 579.0 meter
Date : 05/06/2024 05:15 pm
Accuracy : 3.7900925 meter
Time zone : GMT+05:30
Note : Captured by Note cam


Note cam lite
Address : Haveli,Maharashtra,Ind
Latitude : 18.46407042°
Longitude : 73.99736027°
Altitude : 579.0 meter
Date : 05/06/2024 05:14 pm
Accuracy : 3.7900925 meter
Time zone : GMT+05:30
Note : Captured by Note cam


Note cam lite
Address : Haveli,Maharashtra,Ind
Latitude : 18.46408141°
Longitude : 73.99739106°
Altitude : 579.0 meter
Date : 05/06/2024 05:15 pm
Accuracy : 3.7900925 meter
Time zone : GMT+05:30
Note : Captured by Note cam


Note cam lite
Address : Haveli,Maharashtra,Ind
Latitude : 18.46409109°
Longitude : 73.99738667°
Altitude : 579.0 meter
Date : 05/06/2024 05:14 pm
Accuracy : 3.7900925 meter
Time zone : GMT+05:30
Note : Captured by Note cam

Note cam lite
Address : Haveli,Maharashtra,Ind
Latitude : 18.46408966°
Longitude : 73.99738017°
Altitude : 579.0 meter
Date : 05/06/2024 05:14 pm
Accuracy : 3.7900925 meter
Time zone : GMT+05:30
Note : Captured by Note cam


Note cam lite
Address : Haveli,Maharashtra,Ind
Latitude : 18.46408705°
Longitude : 73.99738825°
Altitude : 579.0 meter
Date : 05/06/2024 05:14 pm
Accuracy : 3.7900925 meter
Time zone : GMT+05:30
Note : Captured by Note cam

Note cam lite
Address : Haveli,Maharashtra,Ind
Latitude : 18.46408234°
Longitude : 73.99735831°
Altitude : 579.0 meter
Date : 05/06/2024 05:12 pm
Accuracy : 3.7900925 meter
Time zone : GMT+05:30
Note : Captured by Note cam


Note cam lite
Address : Haveli,Maharashtra,Ind
Latitude : 18.46410808°
Longitude : 73.99730966°
Altitude : 579.0 meter
Date : 05/06/2024 05:13 pm
Accuracy : 3.7900925 meter
Time zone : GMT+05:30
Note : Captured by Note cam


Note cam lite
Address : Haveli,Maharashtra,Ind
Latitude : 18.46397311°
Longitude : 73.99732896°
Altitude : 579.0 meter
Date : 05/06/2024 04:56 pm
Accuracy : 3.7900925 meter
Time zone : GMT+05:30
Note : Captured by Note cam


Note cam lite
Address : Haveli,Maharashtra,Ind
Latitude : 18.4639553°
Longitude : 73.99733333°
Altitude : 579.0 meter
Date : 05/06/2024 04:55 pm
Accuracy : 3.7900925 meter
Time zone : GMT+05:30
Note : Captured by Note cam


Note cam lite
Address : Haveli,Maharashtra,Ind
Latitude : 18.46399205°
Longitude : 73.99733547°
Altitude : 579.0 meter
Date : 05/06/2024 04:55 pm
Accuracy : 3.7900925 meter
Time zone : GMT+05:30
Note : Captured by Note cam


Note cam lite
Address : Haveli,Maharashtra,Ind
Latitude : 18.46394633°
Longitude : 73.99728359°
Altitude : 579.0 meter
Date : 05/06/2024 04:18 pm
Accuracy : 3.7900925 meter
Time zone : GMT+05:30
Note : Captured by Note cam


Note cam lite
Address : Haveli,Maharashtra,Ind
Latitude : 18.46397866°
Longitude : 73.99729922°
Altitude : 579.0 meter
Date : 05/06/2024 04:54 pm
Accuracy : 3.7900925 meter
Time zone : GMT+05:30
Note : Captured by Note cam


Note cam lite
Address : Haveli,Maharashtra,Ind
Latitude : 18.46394003°
Longitude : 73.99732847°
Altitude : 579.0 meter
Date : 05/06/2024 04:17 pm
Accuracy : 3.7900925 meter
Time zone : GMT+05:30
Note : Captured by Note cam

Note cam lite
Address : Haveli,Maharashtra,Ind
Latitude : 18.46394654°
Longitude : 73.99734304°
Altitude : 579.0 meter
Date : 05/06/2024 04:17 pm
Accuracy : 3.7900925 meter
Time zone : GMT+05:30
Note : Captured by Note cam


Note cam lite
Address : Haveli,Maharashtra,Ind
Latitude : 18.46393449°
Longitude : 73.99732453°
Altitude : 579.0 meter
Date : 05/06/2024 04:17 pm
Accuracy : 3.7900925 meter
Time zone : GMT+05:30
Note : Captured by Note cam


Note cam lite
Address : Haveli,Maharashtra,Ind
Latitude : 18.46392492°
Longitude : 73.99730217°
Altitude : 579.0 meter
Date : 05/06/2024 04:15 pm
Accuracy : 3.7900925 meter
Time zone : GMT+05:30
Note : Captured by Note cam


Note cam lite
Address : Haveli,Maharashtra,Ind
Latitude : 18.46395481°
Longitude : 73.9973455°
Altitude : 579.0 meter
Date : 05/06/2024 04:16 pm
Accuracy : 3.7900925 meter
Time zone : GMT+05:30
Note : Captured by Note cam


Note cam lite
Address : Haveli,Maharashtra,Ind
Latitude : 18.46392952°
Longitude : 73.99733344°
Altitude : 579.0 meter
Date : 05/06/2024 04:15 pm
Accuracy : 3.7900925 meter
Time zone : GMT+05:30
Note : Captured by Note cam


Note cam lite
Address : Haveli,Maharashtra,Ind
Latitude : 18.46393505°
Longitude : 73.99733897°
Altitude : 579.0 meter
Date : 05/06/2024 04:15 pm
Accuracy : 3.7900925 meter
Time zone : GMT+05:30
Note : Captured by Note cam

Note cam lite
Address : Haveli,Maharashtra,Ind
Latitude : 18.463927°
Longitude : 73.99730615°
Altitude : 579.0 meter
Date : 05/06/2024 04:15 pm
Accuracy : 3.7900925 meter
Time zone : GMT+05:30
Note : Captured by Note cam


Note cam lite
Address : Haveli,Maharashtra,Ind
Latitude : 18.46390873°
Longitude : 73.99735831°
Altitude : 579.0 meter
Date : 05/06/2024 04:14 pm
Accuracy : 3.7900925 meter
Time zone : GMT+05:30
Note : Captured by Note cam


Note cam lite
Address : Haveli,Maharashtra,Ind
Latitude : 18.46394421°
Longitude : 73.99735067°
Altitude : 579.0 meter
Date : 05/06/2024 04:14 pm
Accuracy : 3.7900925 meter
Time zone : GMT+05:30
Note : Captured by Note cam


Note cam lite
Address : Haveli,Maharashtra,Ind
Latitude : 18.46391925°
Longitude : 73.99733144°
Altitude : 579.0 meter
Date : 05/06/2024 04:13 pm
Accuracy : 3.7900925 meter
Time zone : GMT+05:30
Note : Captured by Note cam

Note cam lite
Address : Haveli,Maharashtra,Ind
Latitude : 18.46390928°
Longitude : 73.99733141°
Altitude : 579.0 meter
Date : 05/06/2024 04:13 pm
Accuracy : 3.7900925 meter
Time zone : GMT+05:30
Note : Captured by Note cam


Note cam lite
Address : Haveli,Maharashtra,Ind
Latitude : 18.46389634°
Longitude : 73.9973548°
Altitude : 579.0 meter
Date : 05/06/2024 04:14 pm
Accuracy : 3.7900925 meter
Time zone : GMT+05:30
Note : Captured by Note cam


Note cam lite
Address : Haveli,Maharashtra,Ind
Latitude : 18.46391146°
Longitude : 73.99732061°
Altitude : 579.0 meter
Date : 05/06/2024 04:13 pm
Accuracy : 3.7900925 meter
Time zone : GMT+05:30
Note : Captured by Note cam

Note cam lite
Address : Haveli,Maharashtra,Ind
Latitude : 18.4639097°
Longitude : 73.99731943°
Altitude : 580.0 meter
Date : 05/06/2024 04:13 pm
Accuracy : 3.7900925 meter
Time zone : GMT+05:30
Note : Captured by Note cam


Note cam lite
Address : Haveli,Maharashtra,Ind
Latitude : 18.46391692°
Longitude : 73.99729681°
Altitude : 579.0 meter
Date : 05/06/2024 04:12 pm
Accuracy : 3.7900925 meter
Time zone : GMT+05:30
Note : Captured by Note cam

Note cam lite
Address : Haveli,Maharashtra,Ind
Latitude : 18.46392192°
Longitude : 73.99730851°
Altitude : 579.0 meter
Date : 05/06/2024 04:12 pm
Accuracy : 3.7900925 meter
Time zone : GMT+05:30
Note : Captured by Note cam

Note cam lite
Address : Haveli,Maharashtra,Ind
Latitude : 18.46390551°
Longitude : 73.99728422°
Altitude : 579.0 meter
Date : 05/06/2024 04:12 pm
Accuracy : 3.7900925 meter
Time zone : GMT+05:30
Note : Captured by Note cam


Note cam lite
Address : Haveli,Maharashtra,Ind
Latitude : 18.46388341°
Longitude : 73.99728316°
Altitude : 579.0 meter
Date : 05/06/2024 04:08 pm
Accuracy : 3.7900925 meter
Time zone : GMT+05:30
Note : Captured by Note cam


Note cam lite
Address : Haveli,Maharashtra,Ind
Latitude : 18.46402475°
Longitude : 73.9973604°
Altitude : 579.0 meter
Date : 05/06/2024 05:05 pm
Accuracy : 3.7900925 meter
Time zone : GMT+05:30
Note : Captured by Note cam


Note cam lite
Address : Haveli,Maharashtra,Ind
Latitude : 18.46406066°
Longitude : 73.99732074°
Altitude : 579.0 meter
Date : 05/06/2024 05:05 pm
Accuracy : 3.7900925 meter
Time zone : GMT+05:30
Note : Captured by Note cam

Note cam lite
Address : Haveli,Maharashtra,Ind
Latitude : 18.46402494°
Longitude : 73.9973313°
Altitude : 579.0 meter
Date : 05/06/2024 05:04 pm
Accuracy : 3.7900925 meter
Time zone : GMT+05:30
Note : Captured by Note cam


Note cam lite
Address : Haveli,Maharashtra,Ind
Latitude : 18.46401445°
Longitude : 73.99734085°
Altitude : 579.0 meter
Date : 05/06/2024 05:04 pm
Accuracy : 3.7900925 meter
Time zone : GMT+05:30
Note : Captured by Note cam


Note cam lite
Address : Haveli,Maharashtra,Ind
Latitude : 18.46401939°
Longitude : 73.99734245°
Altitude : 579.0 meter
Date : 05/06/2024 05:04 pm
Accuracy : 3.7900925 meter
Time zone : GMT+05:30
Note : Captured by Note cam

Note cam lite
Address : Haveli,Maharashtra,Ind
Latitude : 18.46402285°
Longitude : 73.99733587°
Altitude : 579.0 meter
Date : 05/06/2024 05:01 pm
Accuracy : 3.7900925 meter
Time zone : GMT+05:30
Note : Captured by Note cam


Note cam lite
Address : Haveli,Maharashtra,Ind
Latitude : 18.46403014°
Longitude : 73.99730059°
Altitude : 579.0 meter
Date : 05/06/2024 05:03 pm
Accuracy : 3.7900925 meter
Time zone : GMT+05:30
Note : Captured by Note cam


Note cam lite
Address : Haveli,Maharashtra,Ind
Latitude : 18.46400876°
Longitude : 73.99730635°
Altitude : 579.0 meter
Date : 05/06/2024 05:01 pm
Accuracy : 3.7900925 meter
Time zone : GMT+05:30
Note : Captured by Note cam


Note cam lite
Address : Haveli,Maharashtra,Ind
Latitude : 18.46406354°
Longitude : 73.99736548°
Altitude : 579.0 meter
Date : 05/06/2024 05:08 pm
Accuracy : 3.7900925 meter
Time zone : GMT+05:30
Note : Captured by Note cam


Note cam lite
Address : Haveli,Maharashtra,Ind
Latitude : 18.46388015°
Longitude : 73.99732371°
Altitude : 579.0 meter
Date : 05/06/2024 04:08 pm
Accuracy : 3.7900925 meter
Time zone : GMT+05:30
Note : Captured by Note cam


Note cam lite
Address : Haveli,Maharashtra,Ind
Latitude : 18.46406959°
Longitude : 73.9973203°
Altitude : 579.0 meter
Date : 05/06/2024 05:11 pm
Accuracy : 3.7900925 meter
Time zone : GMT+05:30
Note : Captured by Note cam

Note cam lite
Address : Haveli,Maharashtra,Ind
Latitude : 18.46407664°
Longitude : 73.99733111°
Altitude : 579.0 meter
Date : 05/06/2024 05:11 pm
Accuracy : 3.7900925 meter
Time zone : GMT+05:30
Note : Captured by Note cam

Note cam lite
Address : Haveli,Maharashtra,Ind
Latitude : 18.46408689°
Longitude : 73.99733581°
Altitude : 579.0 meter
Date : 05/06/2024 05:11 pm
Accuracy : 3.7900925 meter
Time zone : GMT+05:30
Note : Captured by Note cam


Note cam lite
Address : Haveli,Maharashtra,Ind
Latitude : 18.46405227°
Longitude : 73.99731398°
Altitude : 579.0 meter
Date : 05/06/2024 05:11 pm
Accuracy : 3.7900925 meter
Time zone : GMT+05:30
Note : Captured by Note cam


Note cam lite
Address : Haveli,Maharashtra,Ind
Latitude : 18.46406273°
Longitude : 73.99732055°
Altitude : 579.0 meter
Date : 05/06/2024 05:10 pm
Accuracy : 3.7900925 meter
Time zone : GMT+05:30
Note : Captured by Note cam


Note cam lite
Address : Haveli,Maharashtra,Ind
Latitude : 18.46408117°
Longitude : 73.99731954°
Altitude : 579.0 meter
Date : 05/06/2024 05:11 pm
Accuracy : 3.7900925 meter
Time zone : GMT+05:30
Note : Captured by Note cam


Note cam lite
Address : Haveli,Maharashtra,Ind
Latitude : 18.46406193°
Longitude : 73.99735796°
Altitude : 579.0 meter
Date : 05/06/2024 05:10 pm
Accuracy : 3.7900925 meter
Time zone : GMT+05:30
Note : Captured by Note cam


Note cam lite
Address : Haveli,Maharashtra,Ind
Latitude : 18.46408017°
Longitude : 73.99735334°
Altitude : 579.0 meter
Date : 05/06/2024 05:09 pm
Accuracy : 3.7900925 meter
Time zone : GMT+05:30
Note : Captured by Note cam


Note cam lite
Address : Haveli,Maharashtra,Ind
Latitude : 18.46407428°
Longitude : 73.99734017°
Altitude : 579.0 meter
Date : 05/06/2024 05:10 pm
Accuracy : 3.7900925 meter
Time zone : GMT+05:30
Note : Captured by Note cam


Note cam lite
Address : Haveli,Maharashtra,Ind
Latitude : 18.46404998°
Longitude : 73.99731502°
Altitude : 579.0 meter
Date : 05/06/2024 05:09 pm
Accuracy : 3.7900925 meter
Time zone : GMT+05:30
Note : Captured by Note cam


Note cam lite
Address : Haveli,Maharashtra,Ind
Latitude : 18.46403385°
Longitude : 73.99729503°
Altitude : 579.0 meter
Date : 05/06/2024 05:09 pm
Accuracy : 3.7900925 meter
Time zone : GMT+05:30
Note : Captured by Note cam

Note cam lite
Address : Pune,Maharashtra,Ind
Latitude : 18.4709959°
Longitude : 73.9857577°
Altitude : 579.0 meter
Date : 05/06/2024 05:08 pm
Accuracy : 1100.0 meter
Time zone : GMT+05:30
Note : Captured by Note cam


Note cam lite
Address : Haveli,Maharashtra,Ind
Latitude : 18.4640633°
Longitude : 73.99733876°
Altitude : 579.0 meter
Date : 05/06/2024 05:08 pm
Accuracy : 3.7900925 meter
Time zone : GMT+05:30
Note : Captured by Note cam


Note cam lite
Address : Haveli,Maharashtra,Ind
Latitude : 18.46368397°
Longitude : 73.99739901°
Altitude : 579.0 meter
Date : 05/06/2024 03:34 pm
Accuracy : 3.7900925 meter
Time zone : GMT+05:30
Note : Captured by Note cam


Note cam lite
Address : Haveli,Maharashtra,Ind
Latitude : 18.46390708°
Longitude : 73.99729957°
Altitude : 579.0 meter
Date : 05/06/2024 04:12 pm
Accuracy : 3.7900925 meter
Time zone : GMT+05:30
Note : Captured by Note cam


Note cam lite
Address : Haveli,Maharashtra,Ind
Latitude : 18.46388342°
Longitude : 73.99729401°
Altitude : 579.0 meter
Date : 05/06/2024 04:08 pm
Accuracy : 3.7900925 meter
Time zone : GMT+05:30
Note : Captured by Note cam


Note cam lite
Address : Pune,Maharashtra,Ind
Latitude : 18.4709959°
Longitude : 73.9857577°
Altitude : 571.0 meter
Date : 05/06/2024 05:21 pm
Accuracy : 1100.0 meter
Time zone : GMT+05:30
Note : Captured by Note cam

Note cam lite
Address : Haveli,Maharashtra,Ind
Latitude : 18.46405661°
Longitude : 73.99736524°
Altitude : 579.0 meter
Date : 05/06/2024 05:08 pm
Accuracy : 3.7900925 meter
Time zone : GMT+05:30
Note : Captured by Note cam



FX7W+QR7, Haveli, Maharashtra 412308, India

Latitude
18.462968333333333°
Longitude
73.99713666666666°
Local 11:31:18 AM
GMT 06:01:18 AM
Altitude 580 meters
Tuesday, 07.05.2024



FX7W+QR7, Haveli, Maharashtra 412308, India

Latitude
18.46289°
Longitude
73.99714833333334°
Local 11:33:24 AM
GMT 06:03:24 AM
Altitude 580 meters
Tuesday, 07.05.2024



FX7W+QR7, Haveli, Maharashtra 412308, India

Latitude
18.462935°
Longitude
73.99714999999999°
Local 11:30:54 AM
GMT 06:00:54 AM
Altitude 580 meters
Tuesday, 07.05.2024



FX7W+QR7, Haveli, Maharashtra 412308, India

Latitude
18.462968333333333°
Longitude
73.99713333333334°
Local 11:32:09 AM
GMT 06:02:09 AM
Altitude 580 meters
Tuesday, 07.05.2024


GPS Ma
Camera Lite
FX7W+QR7, Haveli, Maharashtra 412308, India
atitude
18.462915°
Longitude
73.99716833333333°
Local 11:33:15 AM
GMT 06:03:15 AM
Altitude 580 meters
Tuesday, 07.05.2024


GPS Ma
Camera Lite
FX7W+QR7, Haveli, Maharashtra 412308, India
atitude
18.462863333333335°
Longitude
73.99712166666667°
Local 11:38:58 AM
GMT 06:08:58 AM
Altitude 580 meters
Tuesday, 07.05.2024


GPS Ma
Camera Lite
FX7W+QR7, Haveli, Maharashtra 412308, India
atitude
18.46288333333333°
Longitude
73.99714166666666°
Local 11:33:45 AM
GMT 06:03:45 AM
Altitude 580 meters
Tuesday, 07.05.2024


GPS Ma
Camera Lite
FX7W+QR7, Haveli, Maharashtra 412308, India
atitude
18.463216666666664°
Longitude
73.99731°
Local 12:22:02 PM
GMT 06:52:02 AM
Altitude 580 meters
Tuesday, 07.05.2024


GPS Ma
Camera Lite
FX7X+44 Vithumai Devrai Tekdi, Fursungi, Wadki, Maharashtra 412308, India
Latitude
18.462896666666666°
Longitude
73.997115°
Local 11:34:11 AM
GMT 06:04:11 AM
Altitude 576 meters
Tuesday, 07.05.2024


GPS Ma
Camera Lite
FX7W+QR7, Haveli, Maharashtra 412308, India
Latitude
18.463250000000002°
Longitude
73.99727666666666°
Local 12:22:46 PM
GMT 06:52:46 AM
Altitude 580 meters
Tuesday, 07.05.2024


GPS Ma
Camera Lite
FX7W+QR7, Haveli, Maharashtra 412308, India
Latitude
18.463244999999997°
Longitude
73.997295°
Local 12:23:22 PM
GMT 06:53:22 AM
Altitude 580 meters
Tuesday, 07.05.2024


GPS Ma
Camera Lite
FX7W+QR7, Haveli, Maharashtra 412308, India
Latitude
18.463273333333333°
Longitude
73.997265°
Local 12:25:09 PM
GMT 06:55:09 AM
Altitude 580 meters
Tuesday, 07.05.2024


GPS Mo
Camera Lite
FX7W+QR7, Haveli, Maharashtra 412308, India
Latitude
18.463315°
Longitude
73.99725°
Local 12:26:40 PM
GMT 06:56:40 AM
Altitude 580 meters
Tuesday, 07.05.2024


563
GPS Mo
Camera Lite
FX7W+QR7, Haveli, Maharashtra 412308, India
Latitude
18.463241666666665°
Longitude
73.99724833333333°
Local 12:24:28 PM
GMT 06:54:28 AM
Altitude 580 meters
Tuesday, 07.05.2024


GPS Mo
Camera Lite
FX7W+QR7, Haveli, Maharashtra 412308, India
Latitude
18.463323333333335°
Longitude
73.99726833333334°
Local 12:32:30 PM
GMT 07:02:30 AM
Altitude 580 meters
Tuesday, 07.05.2024


GPS Mo
Camera Lite
FX7W+QR7, Haveli, Maharashtra 412308, India
Latitude
18.463301666666666°
Longitude
73.99722166666668°
Local 12:29:00 PM
GMT 06:59:00 AM
Altitude 580 meters
Tuesday, 07.05.2024



FX7W+QR7, Haveli, Maharashtra 412308, India

Latitude
18.463301666666666°

Longitude
73.99726666666668°

Local 12:27:43 PM
GMT 06:57:43 AM

Altitude 580 meters
Tuesday, 07.05.2024



FX7W+QR7, Haveli, Maharashtra 412308, India

Latitude
18.463356666666666°

Longitude
73.9972°

Local 12:34:46 PM
GMT 07:04:46 AM

Altitude 569 meters
Tuesday, 07.05.2024



FX7W+QR7, Haveli, Maharashtra 412308, India

Latitude
18.463396666666664°

Longitude
73.99724166666667°

Local 12:37:37 PM
GMT 07:07:37 AM

Altitude 579 meters
Tuesday, 07.05.2024



FX7W+QR7, Haveli, Maharashtra 412308, India

Latitude
18.46338666666667°

Longitude
73.99723833333334°

Local 12:35:49 PM
GMT 07:05:49 AM

Altitude 579 meters
Tuesday, 07.05.2024


GPS Ma
Camera Lite
FX7W+QR7, Haveli, Maharashtra 412308, India
Latitude
18.463403333333336°
Longitude
73.99725166666667°
Local 12:39:06 PM
GMT 07:09:06 AM
Altitude 579 meters
Tuesday, 07.05.2024


GPS Ma
Camera Lite
FX7W+QR7, Haveli, Maharashtra 412308, India
Latitude
18.463328333333333°
Longitude
73.99725166666667°
Local 12:33:46 PM
GMT 07:03:46 AM
Altitude 580 meters
Tuesday, 07.05.2024


GPS Ma
Camera Lite
FX7W+QR7, Haveli, Maharashtra 412308, India
Latitude
18.46341333333333°
Longitude
73.99724666666665°
Local 12:40:58 PM
GMT 07:10:58 AM
Altitude 579 meters
Tuesday, 07.05.2024


GPS Ma
Camera Lite
Vaishnavi Poultry Rd, Maharashtra 412308, India
Latitude
18.463430000000002°
Longitude
73.99727833333333°
Local 12:41:57 PM
GMT 07:11:57 AM
Altitude 569 meters
Tuesday, 07.05.2024



Vaishnavi Poultry Rd, Maharashtra 412308, India

Latitude
18.4619196°

Longitude
74.0099979°

Local 12:43:37 PM
GMT 07:13:37 AM

Altitude 569 meters
Tuesday, 07.05.2024



FX7W+QR7, Haveli, Maharashtra 412308, India

Latitude
18.463416666666667°

Longitude
73.99724166666667°

Local 12:39:58 PM
GMT 07:09:58 AM

Altitude 579 meters
Tuesday, 07.05.2024

FX7W+QR7, Haveli, Maharashtra 412308, India

Latitude
18.463448333333336°

Longitude
73.997275°

Local 12:44:00 PM
GMT 07:14:00 AM

Altitude 579 meters
Tuesday, 07.05.2024



FX7W+QR7, Haveli, Maharashtra 412308, India

Latitude
18.463471666666667°

Longitude
73.99727°

Local 12:45:03 PM
GMT 07:15:03 AM

Altitude 579 meters
Tuesday, 07.05.2024

FX7W+QR7, Haveli, Maharashtra 412308, India

Latitude
18.463475000000003°

Longitude
73.99726166666666°

Local 12:47:42 PM
GMT 07:17:42 AM

Altitude 579 meters
Tuesday, 07.05.2024

FX7W+QR7, Haveli, Maharashtra 412308, India

Latitude
18.463465°

Longitude
73.99729333333333°

Local 12:45:29 PM
GMT 07:15:29 AM

Altitude 579 meters
Tuesday, 07.05.2024



FX7W+QR7, Haveli, Maharashtra 412308, India

Latitude
18.46347666666667°

Longitude
73.99726166666666°

Local 12:45:15 PM
GMT 07:15:15 AM

Altitude 579 meters
Tuesday, 07.05.2024

FX7W+QR7, Haveli, Maharashtra 412308, India

Latitude
18.463463333333333°

Longitude
73.99722666666666°

Local 12:49:06 PM
GMT 07:19:06 AM

Altitude 579 meters
Tuesday, 07.05.2024



FX7W+QR7, Haveli, Maharashtra 412308, India

Latitude
18.463471666666667°

Longitude
73.99723166666666°

Local 12:48:00 PM
GMT 07:18:00 AM

Altitude 579 meters
Tuesday, 07.05.2024



FX7W+QR7, Haveli, Maharashtra 412308, India

Latitude
18.463493333333336°

Longitude
73.997245°

Local 12:51:21 PM
GMT 07:21:21 AM

Altitude 579 meters
Tuesday, 07.05.2024



FX7W+QR7, Haveli, Maharashtra 412308, India

Latitude
18.4635°

Longitude
73.99725333333335°

Local 12:50:06 PM
GMT 07:20:06 AM

Altitude 579 meters
Tuesday, 07.05.2024



FX7W+QR7, Haveli, Maharashtra 412308, India

Latitude
18.463493333333336°

Longitude
73.99725666666667°

Local 12:52:30 PM
GMT 07:22:30 AM

Altitude 579 meters
Tuesday, 07.05.2024

FX7W+QR7, Haveli, Maharashtra 412308, India

Latitude
18.463498333333334°

Longitude
73.99723833333334°

Local 12:50:43 PM
GMT 07:20:43 AM

Altitude 579 meters
Tuesday, 07.05.2024

FX7W+QR7, Haveli, Maharashtra 412308, India

Latitude
18.4635°

Longitude
73.99726666666668°

Local 12:53:00 PM
GMT 07:23:00 AM

Altitude 579 meters
Tuesday, 07.05.2024



FX7W+QR7, Haveli, Maharashtra 412308, India

Latitude
18.463535°

Longitude
73.99725666666667°

Local 12:56:08 PM
GMT 07:26:08 AM

Altitude 579 meters
Tuesday, 07.05.2024



FX7W+QR7, Haveli, Maharashtra 412308, India

Latitude
18.46348°

Longitude
73.99728666666667°

Local 12:53:42 PM
GMT 07:23:42 AM

Altitude 579 meters
Tuesday, 07.05.2024



FX7W+QR7, Haveli, Maharashtra 412308, India

Latitude
18.463536666666666°

Longitude
73.99730166666667°

Local 12:57:40 PM
GMT 07:27:40 AM

Altitude 579 meters
Tuesday, 07.05.2024



Vaishnavi Poultry Rd, Maharashtra 412308, India

Latitude
18.4619196°

Longitude
74.0099979°

Local 12:57:00 PM
GMT 07:27:00 AM

Altitude 579 meters
Tuesday, 07.05.2024



FX7W+QR7, Haveli, Maharashtra 412308, India

Latitude
18.463601666666666°

Longitude
73.99725333333335°

Local 01:07:03 PM
GMT 07:37:03 AM

Altitude 579 meters
Tuesday, 07.05.2024



FX7W+QR7, Haveli, Maharashtra 412308, India

Latitude
18.463531666666665°

Longitude
73.99725166666667°

Local 12:58:56 PM
GMT 07:28:56 AM

Altitude 579 meters
Tuesday, 07.05.2024


Note cam lite
Address : Haveli,Maharashtra,Ind
Latitude : 18.46400633°
Longitude : 73.9973486°
Altitude : 579.0 meter
Date : 05/06/2024 05:00 pm
Accuracy : 3.7900925 meter
Time zone : GMT+05:30
Note : Captured by Note cam


Note cam lite
Address : Haveli,Maharashtra,Ind
Latitude : 18.46398126°
Longitude : 73.99730842°
Altitude : 579.0 meter
Date : 05/06/2024 04:59 pm
Accuracy : 3.7900925 meter
Time zone : GMT+05:30
Note : Captured by Note cam


Note cam lite
Address : Haveli,Maharashtra,Ind
Latitude : 18.46399619°
Longitude : 73.99729955°
Altitude : 579.0 meter
Date : 05/06/2024 05:00 pm
Accuracy : 3.7900925 meter
Time zone : GMT+05:30
Note : Captured by Note cam


Note cam lite
Address : Haveli,Maharashtra,Ind
Latitude : 18.46400661°
Longitude : 73.99733562°
Altitude : 579.0 meter
Date : 05/06/2024 04:58 pm
Accuracy : 3.7900925 meter
Time zone : GMT+05:30
Note : Captured by Note cam


Note cam lite
Address : Haveli,Maharashtra,Ind
Latitude : 18.46388342°
Longitude : 73.99729401°
Altitude : 579.0 meter
Date : 05/06/2024 04:08 pm
Accuracy : 3.7900925 meter
Time zone : GMT+05:30
Note : Captured by Note cam

Note cam lite
Address : Haveli,Maharashtra,Ind
Latitude : 18.46386619°
Longitude : 73.9973557°
Altitude : 579.0 meter
Date : 05/06/2024 04:08 pm
Accuracy : 3.7900925 meter
Time zone : GMT+05:30
Note : Captured by Note cam

Note cam lite
Address : Haveli,Maharashtra,Ind
Latitude : 18.46386182°
Longitude : 73.99735132°
Altitude : 579.0 meter
Date : 05/06/2024 04:08 pm
Accuracy : 3.7900925 meter
Time zone : GMT+05:30
Note : Captured by Note cam


Note cam lite
Address : Haveli,Maharashtra,Ind
Latitude : 18.4578438°
Longitude : 74.004489°
Altitude : 579.0 meter
Date : 05/06/2024 04:07 pm
Accuracy : 1600.0 meter
Time zone : GMT+05:30
Note : Captured by Note cam


Note cam lite
Address : Haveli,Maharashtra,Ind
Latitude : 18.46386205°
Longitude : 73.99739322°
Altitude : 579.0 meter
Date : 05/06/2024 04:07 pm
Accuracy : 3.7900925 meter
Time zone : GMT+05:30
Note : Captured by Note cam


Note cam lite
Address : Haveli,Maharashtra,Ind
Latitude : 18.46386539°
Longitude : 73.99736053°
Altitude : 579.0 meter
Date : 05/06/2024 04:07 pm
Accuracy : 3.7900925 meter
Time zone : GMT+05:30
Note : Captured by Note cam

Note cam lite
Address : Haveli,Maharashtra,Ind
Latitude : 18.46384687°
Longitude : 73.9973831°
Altitude : 579.0 meter
Date : 05/06/2024 04:07 pm
Accuracy : 3.7900925 meter
Time zone : GMT+05:30
Note : Captured by Note cam


Note cam lite
Address : Haveli,Maharashtra,Ind
Latitude : 18.46385311°
Longitude : 73.99737901°
Altitude : 579.0 meter
Date : 05/06/2024 04:07 pm
Accuracy : 3.7900925 meter
Time zone : GMT+05:30
Note : Captured by Note cam


Note cam lite
Address : Haveli,Maharashtra,Ind
Latitude : 18.46384765°
Longitude : 73.997395°
Altitude : 579.0 meter
Date : 05/06/2024 04:07 pm
Accuracy : 3.7900925 meter
Time zone : GMT+05:30
Note : Captured by Note cam


Note cam lite
Address : Haveli,Maharashtra,Ind
Latitude : 18.46386478°
Longitude : 73.99734783°
Altitude : 579.0 meter
Date : 05/06/2024 04:06 pm
Accuracy : 3.7900925 meter
Time zone : GMT+05:30
Note : Captured by Note cam

Note cam lite
Address : Haveli,Maharashtra,Ind
Latitude : 18.46387049°
Longitude : 73.99735368°
Altitude : 579.0 meter
Date : 05/06/2024 04:06 pm
Accuracy : 3.7900925 meter
Time zone : GMT+05:30
Note : Captured by Note cam

Note cam lite
Address : Haveli,Maharashtra,Ind
Latitude : 18.46385658°
Longitude : 73.99730984°
Altitude : 579.0 meter
Date : 05/06/2024 04:04 pm
Accuracy : 3.7900925 meter
Time zone : GMT+05:30
Note : Captured by Note cam


Note cam lite
Address : Haveli,Maharashtra,Ind
Latitude : 18.46382098°
Longitude : 73.99738264°
Altitude : 579.0 meter
Date : 05/06/2024 03:57 pm
Accuracy : 3.7900925 meter
Time zone : GMT+05:30
Note : Captured by Note cam


Note cam lite
Address : Haveli,Maharashtra,Ind
Latitude : 18.46381758°
Longitude : 73.99738893°
Altitude : 579.0 meter
Date : 05/06/2024 03:47 pm
Accuracy : 3.7900925 meter
Time zone : GMT+05:30
Note : Captured by Note cam


Note cam lite
Address : Haveli,Maharashtra,Ind
Latitude : 18.46381759°
Longitude : 73.99741806°
Altitude : 579.0 meter
Date : 05/06/2024 03:47 pm
Accuracy : 3.7900925 meter
Time zone : GMT+05:30
Note : Captured by Note cam


Note cam lite
Address : Haveli,Maharashtra,Ind
Latitude : 18.46382521°
Longitude : 73.997356°
Altitude : 579.0 meter
Date : 05/06/2024 03:46 pm
Accuracy : 3.7900925 meter
Time zone : GMT+05:30
Note : Captured by Note cam


Note cam lite
Address : Pune,Maharashtra,Ind
Latitude : 18.4709959°
Longitude : 73.9857577°
Altitude : 571.0 meter
Date : 05/06/2024 03:46 pm
Accuracy : 1100.0 meter
Time zone : GMT+05:30
Note : Captured by Note cam

Note cam lite
Address : Haveli,Maharashtra,Ind
Latitude : 18.46381581°
Longitude : 73.99737739°
Altitude : 579.0 meter
Date : 05/06/2024 03:46 pm
Accuracy : 3.7900925 meter
Time zone : GMT+05:30
Note : Captured by Note cam

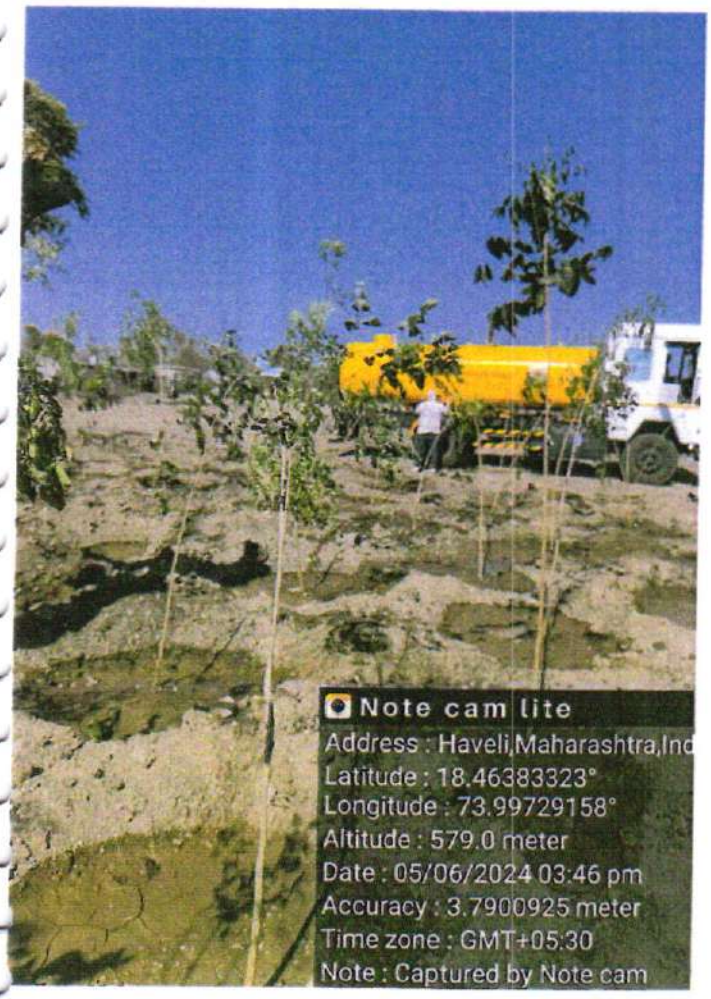
Note cam lite
Address : Haveli,Maharashtra,Ind
Latitude : 18.46383323°
Longitude : 73.99729158°
Altitude : 579.0 meter
Date : 05/06/2024 03:46 pm
Accuracy : 3.7900925 meter
Time zone : GMT+05:30
Note : Captured by Note cam


Note cam lite
Address : Haveli,Maharashtra,Ind
Latitude : 18.46383057°
Longitude : 73.99730616°
Altitude : 579.0 meter
Date : 05/06/2024 03:45 pm
Accuracy : 3.7900925 meter
Time zone : GMT+05:30
Note : Captured by Note cam

Note cam lite
Address : Haveli,Maharashtra,Ind
Latitude : 18.46380995°
Longitude : 73.99732541°
Altitude : 579.0 meter
Date : 05/06/2024 03:46 pm
Accuracy : 3.7900925 meter
Time zone : GMT+05:30
Note : Captured by Note cam


Note cam lite
Address : Haveli,Maharashtra,Ind
Latitude : 18.46381207°
Longitude : 73.99728731°
Altitude : 579.0 meter
Date : 05/06/2024 03:45 pm
Accuracy : 3.7900925 meter
Time zone : GMT+05:30
Note : Captured by Note cam

Note cam lite
Address : Haveli,Maharashtra,Ind
Latitude : 18.46379206°
Longitude : 73.99732433°
Altitude : 579.0 meter
Date : 05/06/2024 03:45 pm
Accuracy : 3.7900925 meter
Time zone : GMT+05:30
Note : Captured by Note cam


Note cam lite
Address : Haveli,Maharashtra,Ind
Latitude : 18.46381448°
Longitude : 73.9972748°
Altitude : 579.0 meter
Date : 05/06/2024 03:45 pm
Accuracy : 3.7900925 meter
Time zone : GMT+05:30
Note : Captured by Note cam

Note cam lite
Address : Haveli,Maharashtra,Ind
Latitude : 18.46380157°
Longitude : 73.99736268°
Altitude : 579.0 meter
Date : 05/06/2024 03:44 pm
Accuracy : 3.7900925 meter
Time zone : GMT+05:30
Note : Captured by Note cam


Note cam lite
Address : Haveli,Maharashtra,Ind
Latitude : 18.46381759°
Longitude : 73.99734417°
Altitude : 579.0 meter
Date : 05/06/2024 03:44 pm
Accuracy : 3.7900925 meter
Time zone : GMT+05:30
Note : Captured by Note cam

Note cam lite
Address : Haveli,Maharashtra,Ind
Latitude : 18.46379528°
Longitude : 73.99737985°
Altitude : 579.0 meter
Date : 05/06/2024 03:44 pm
Accuracy : 3.7900925 meter
Time zone : GMT+05:30
Note : Captured by Note cam


Note cam lite
Address : Haveli,Maharashtra,Ind
Latitude : 18.46379801°
Longitude : 73.99737945°
Altitude : 579.0 meter
Date : 05/06/2024 03:44 pm
Accuracy : 3.7900925 meter
Time zone : GMT+05:30
Note : Captured by Note cam


Note cam lite
Address : Haveli,Maharashtra,Ind
Latitude : 18.46379966°
Longitude : 73.99736569°
Altitude : 579.0 meter
Date : 05/06/2024 03:44 pm
Accuracy : 3.7900925 meter
Time zone : GMT+05:30
Note : Captured by Note cam


Note cam lite
Address : Haveli,Maharashtra,Ind
Latitude : 18.46378419°
Longitude : 73.99739633°
Altitude : 579.0 meter
Date : 05/06/2024 03:43 pm
Accuracy : 3.7900925 meter
Time zone : GMT+05:30
Note : Captured by Note cam


Note cam lite
Address : Haveli,Maharashtra,Ind
Latitude : 18.46377797°
Longitude : 73.997385°
Altitude : 579.0 meter
Date : 05/06/2024 03:43 pm
Accuracy : 3.7900925 meter
Time zone : GMT+05:30
Note : Captured by Note cam

Note cam lite
Address : Haveli,Maharashtra,Ind
Latitude : 18.46381864°
Longitude : 73.99742753°
Altitude : 579.0 meter
Date : 05/06/2024 03:44 pm
Accuracy : 3.7900925 meter
Time zone : GMT+05:30
Note : Captured by Note cam

Note cam lite
Address : Haveli,Maharashtra,Ind
Latitude : 18.46379063°
Longitude : 73.99738115°
Altitude : 579.0 meter
Date : 05/06/2024 03:43 pm
Accuracy : 3.7900925 meter
Time zone : GMT+05:30
Note : Captured by Note cam


Note cam lite
Address : Haveli,Maharashtra,Ind
Latitude : 18.46378047°
Longitude : 73.99738931°
Altitude : 579.0 meter
Date : 05/06/2024 03:43 pm
Accuracy : 3.7900925 meter
Time zone : GMT+05:30
Note : Captured by Note cam

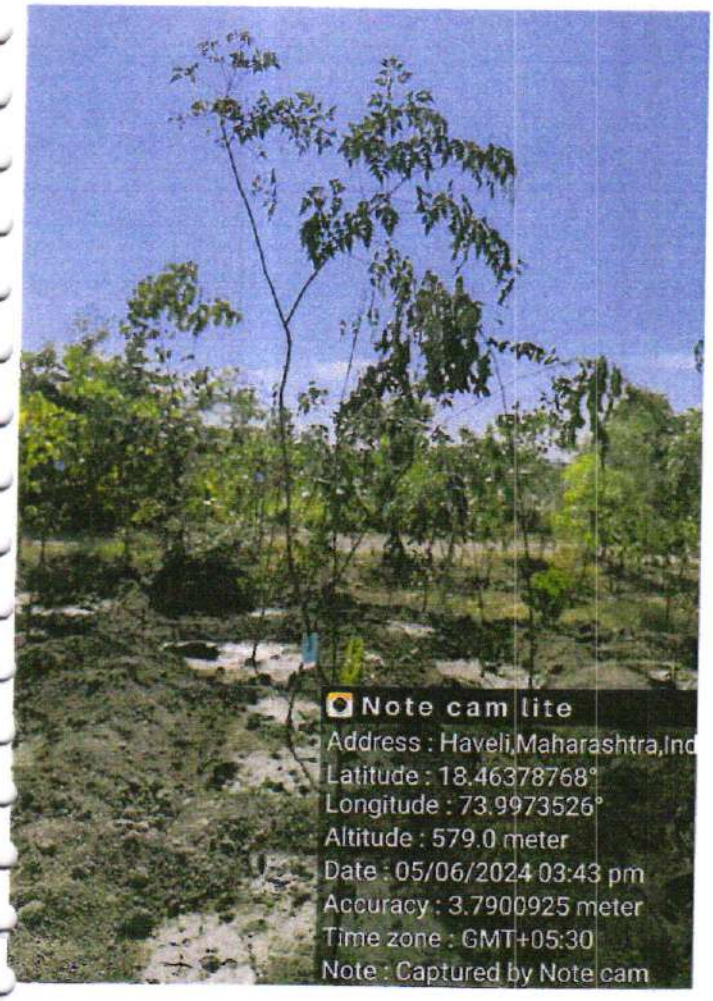
Note cam lite
Address : Haveli,Maharashtra,Ind
Latitude : 18.46378768°
Longitude : 73.9973526°
Altitude : 579.0 meter
Date : 05/06/2024 03:43 pm
Accuracy : 3.7900925 meter
Time zone : GMT+05:30
Note : Captured by Note cam

Note cam lite
Address : Haveli,Maharashtra,Ind
Latitude : 18.46378749°
Longitude : 73.99736644°
Altitude : 579.0 meter
Date : 05/06/2024 03:43 pm
Accuracy : 3.7900925 meter
Time zone : GMT+05:30
Note : Captured by Note cam


Note cam lite
Address : Haveli,Maharashtra,Ind
Latitude : 18.46378861°
Longitude : 73.99729051°
Altitude : 579.0 meter
Date : 05/06/2024 03:42 pm
Accuracy : 3.7900925 meter
Time zone : GMT+05:30
Note : Captured by Note cam


Note cam lite
Address : Haveli,Maharashtra,Ind
Latitude : 18.46379662°
Longitude : 73.99728201°
Altitude : 579.0 meter
Date : 05/06/2024 03:42 pm
Accuracy : 3.7900925 meter
Time zone : GMT+05:30
Note : Captured by Note cam

Note cam lite
Address : Haveli,Maharashtra,Ind
Latitude : 18.46379761°
Longitude : 73.99729881°
Altitude : 579.0 meter
Date : 05/06/2024 03:42 pm
Accuracy : 3.7900925 meter
Time zone : GMT+05:30
Note : Captured by Note cam


Note cam lite
Address : Haveli,Maharashtra,Ind
Latitude : 18.46376132°
Longitude : 73.99733735°
Altitude : 579.0 meter
Date : 05/06/2024 03:41 pm
Accuracy : 3.7900925 meter
Time zone : GMT+05:30
Note : Captured by Note cam


Note cam lite
Address : Haveli,Maharashtra,Ind
Latitude : 18.46376795°
Longitude : 73.9973163°
Altitude : 579.0 meter
Date : 05/06/2024 03:41 pm
Accuracy : 3.7900925 meter
Time zone : GMT+05:30
Note : Captured by Note cam


Note cam lite
Address : Haveli,Maharashtra,Ind
Latitude : 18.46377124°
Longitude : 73.99734768°
Altitude : 579.0 meter
Date : 05/06/2024 03:41 pm
Accuracy : 3.7900925 meter
Time zone : GMT+05:30
Note : Captured by Note cam


Note cam lite
Address : Haveli,Maharashtra,Ind
Latitude : 18.46376709°
Longitude : 73.99734574°
Altitude : 579.0 meter
Date : 05/06/2024 03:41 pm
Accuracy : 3.7900925 meter
Time zone : GMT+05:30
Note : Captured by Note cam


Note cam lite
Address : Haveli,Maharashtra,Ind
Latitude : 18.46377032°
Longitude : 73.99740767°
Altitude : 579.0 meter
Date : 05/06/2024 03:41 pm
Accuracy : 3.7900925 meter
Time zone : GMT+05:30
Note : Captured by Note cam


Note cam lite
Address : Haveli,Maharashtra,Ind
Latitude : 18.46377367°
Longitude : 73.9973847°
Altitude : 579.0 meter
Date : 05/06/2024 03:40 pm
Accuracy : 3.7900925 meter
Time zone : GMT+05:30
Note : Captured by Note cam


Note cam lite
Address : Haveli,Maharashtra,Ind
Latitude : 18.46377921°
Longitude : 73.9973623°
Altitude : 579.0 meter
Date : 05/06/2024 03:41 pm
Accuracy : 3.7900925 meter
Time zone : GMT+05:30
Note : Captured by Note cam


Note cam lite
Address : Haveli,Maharashtra,Ind
Latitude : 18.46376551°
Longitude : 73.99738899°
Altitude : 579.0 meter
Date : 05/06/2024 03:40 pm
Accuracy : 3.7900925 meter
Time zone : GMT+05:30
Note : Captured by Note cam


Note cam lite
Address : Haveli,Maharashtra,Ind
Latitude : 18.46376929°
Longitude : 73.99739046°
Altitude : 579.0 meter
Date : 05/06/2024 03:40 pm
Accuracy : 3.7900925 meter
Time zone : GMT+05:30
Note : Captured by Note cam


Note cam lite
Address : Haveli,Maharashtra,Ind
Latitude : 18.463758°
Longitude : 73.99734921°
Altitude : 579.0 meter
Date : 05/06/2024 03:39 pm
Accuracy : 3.7900925 meter
Time zone : GMT+05:30
Note : Captured by Note cam


Note cam lite
Address : Haveli,Maharashtra,Ind
Latitude : 18.46377786°
Longitude : 73.99733001°
Altitude : 579.0 meter
Date : 05/06/2024 03:39 pm
Accuracy : 3.7900925 meter
Time zone : GMT+05:30
Note : Captured by Note cam


Note cam lite
Address : Haveli,Maharashtra,Ind
Latitude : 18.46375524°
Longitude : 73.99736173°
Altitude : 579.0 meter
Date : 05/06/2024 03:40 pm
Accuracy : 3.7900925 meter
Time zone : GMT+05:30
Note : Captured by Note cam


Note cam lite
Address : Pune,Maharashtra,Ind
Latitude : 18.4573513°
Longitude : 74.0155067°
Altitude : 580.0 meter
Date : 05/06/2024 03:39 pm
Accuracy : 1600.0 meter
Time zone : GMT+05:30
Note : Captured by Note cam


Note cam lite
Address : Haveli,Maharashtra,Ind
Latitude : 18.4637616°
Longitude : 73.99728676°
Altitude : 579.0 meter
Date : 05/06/2024 03:39 pm
Accuracy : 3.7900925 meter
Time zone : GMT+05:30
Note : Captured by Note cam


Note cam lite
Address : Haveli,Maharashtra,Ind
Latitude : 18.46375565°
Longitude : 73.99734362°
Altitude : 579.0 meter
Date : 05/06/2024 03:39 pm
Accuracy : 3.7900925 meter
Time zone : GMT+05:30
Note : Captured by Note cam


Note cam lite
Address : Haveli,Maharashtra,Ind
Latitude : 18.46375785°
Longitude : 73.99726815°
Altitude : 579.0 meter
Date : 05/06/2024 03:38 pm
Accuracy : 3.7900925 meter
Time zone : GMT+05:30
Note : Captured by Note cam


Note cam lite
Address : Haveli,Maharashtra,Ind
Latitude : 18.46375387°
Longitude : 73.99729891°
Altitude : 579.0 meter
Date : 05/06/2024 03:38 pm
Accuracy : 3.7900925 meter
Time zone : GMT+05:30
Note : Captured by Note cam


Note cam lite
Address : Haveli,Maharashtra,Ind
Latitude : 18.46377018°
Longitude : 73.99730478°
Altitude : 579.0 meter
Date : 05/06/2024 03:38 pm
Accuracy : 3.7900925 meter
Time zone : GMT+05:30
Note : Captured by Note cam


Note cam lite
Address : Haveli,Maharashtra,Ind
Latitude : 18.46375215°
Longitude : 73.99729043°
Altitude : 579.0 meter
Date : 05/06/2024 03:38 pm
Accuracy : 3.7900925 meter
Time zone : GMT+05:30
Note : Captured by Note cam

Note cam lite
Address : Haveli,Maharashtra,Ind
Latitude : 18.46375996°
Longitude : 73.99736009°
Altitude : 579.0 meter
Date : 05/06/2024 03:38 pm
Accuracy : 3.7900925 meter
Time zone : GMT+05:30
Note : Captured by Note cam


Note cam lite
Address : Haveli,Maharashtra,Ind
Latitude : 18.46373464°
Longitude : 73.99734764°
Altitude : 579.0 meter
Date : 05/06/2024 03:37 pm
Accuracy : 3.7900925 meter
Time zone : GMT+05:30
Note : Captured by Note cam


Note cam lite
Address : Haveli,Maharashtra,Ind
Latitude : 18.46373827°
Longitude : 73.99732221°
Altitude : 579.0 meter
Date : 05/06/2024 03:38 pm
Accuracy : 3.7900925 meter
Time zone : GMT+05:30
Note : Captured by Note cam


Note cam lite
Address : Haveli,Maharashtra,Ind
Latitude : 18.46373112°
Longitude : 73.99738721°
Altitude : 579.0 meter
Date : 05/06/2024 03:37 pm
Accuracy : 3.7900925 meter
Time zone : GMT+05:30
Note : Captured by Note cam


Note cam lite
Address : Haveli,Maharashtra,Ind
Latitude : 18.46373799°
Longitude : 73.99738304°
Altitude : 579.0 meter
Date : 05/06/2024 03:37 pm
Accuracy : 3.7900925 meter
Time zone : GMT+05:30
Note : Captured by Note cam

Note cam lite
Address : Haveli,Maharashtra,Ind
Latitude : 18.46371563°
Longitude : 73.99741515°
Altitude : 579.0 meter
Date : 05/06/2024 03:37 pm
Accuracy : 3.7900925 meter
Time zone : GMT+05:30
Note : Captured by Note cam


Note cam lite
Address : Haveli,Maharashtra,Ind
Latitude : 18.46371029°
Longitude : 73.99735302°
Altitude : 579.0 meter
Date : 05/06/2024 03:35 pm
Accuracy : 3.7900925 meter
Time zone : GMT+05:30
Note : Captured by Note cam


Note cam lite
Address : Haveli,Maharashtra,Ind
Latitude : 18.46372038°
Longitude : 73.99741489°
Altitude : 579.0 meter
Date : 05/06/2024 03:34 pm
Accuracy : 3.7900925 meter
Time zone : GMT+05:30
Note : Captured by Note cam


Note cam lite
Address : Haveli,Maharashtra,Ind
Latitude : 18.46371039°
Longitude : 73.99740062°
Altitude : 579.0 meter
Date : 05/06/2024 03:34 pm
Accuracy : 3.7900925 meter
Time zone : GMT+05:30
Note : Captured by Note cam

Note cam lite
Address : Haveli,Maharashtra,Ind
Latitude : 18.46368809°
Longitude : 73.99739722°
Altitude : 579.0 meter
Date : 05/06/2024 03:34 pm
Accuracy : 3.7900925 meter
Time zone : GMT+05:30
Note : Captured by Note cam

Note cam lite
Address : Haveli,Maharashtra,Ind
Latitude : 18.46388341°
Longitude : 73.99728316°
Altitude : 579.0 meter
Date : 05/06/2024 04:08 pm
Accuracy : 3.7900925 meter
Time zone : GMT+05:30
Note : Captured by Note cam


Note cam lite
Address : Haveli,Maharashtra,Ind
Latitude : 18.46380925°
Longitude : 73.99731274°
Altitude : 579.0 meter
Date : 05/06/2024 03:42 pm
Accuracy : 3.7900925 meter
Time zone : GMT+05:30
Note : Captured by Note cam

Note cam lite
Address : Haveli,Maharashtra,Ind
Latitude : 18.46353111°
Longitude : 73.99739427°
Altitude : 579.0 meter
Date : 05/06/2024 03:04 pm
Accuracy : 3.7900925 meter
Time zone : GMT+05:30
Note : Captured by Note cam

Note cam lite
Address : Haveli,Maharashtra,Ind
Latitude : 18.46354328°
Longitude : 73.99738243°
Altitude : 579.0 meter
Date : 05/06/2024 03:05 pm
Accuracy : 3.7900925 meter
Time zone : GMT+05:30
Note : Captured by Note cam


Note cam lite
Address : Haveli,Maharashtra,Ind
Latitude : 18.46342232°
Longitude : 73.99737372°
Altitude : 579.0 meter
Date : 05/06/2024 02:24 pm
Accuracy : 3.7900925 meter
Time zone : GMT+05:30
Note : Captured by Note cam


Note cam lite
Address : Haveli,Maharashtra,Ind
Latitude : 18.46352017°
Longitude : 73.99728186°
Altitude : 579.0 meter
Date : 05/06/2024 02:48 pm
Accuracy : 3.7900925 meter
Time zone : GMT+05:30
Note : Captured by Note cam


Note cam lite
Address : Haveli,Maharashtra,Ind
Latitude : 18.46353503°
Longitude : 73.99730777°
Altitude : 579.0 meter
Date : 05/06/2024 02:44 pm
Accuracy : 3.7900925 meter
Time zone : GMT+05:30
Note : Captured by Note cam

Note cam lite
Address : Haveli,Maharashtra,Ind
Latitude : 18.46350648°
Longitude : 73.99730797°
Altitude : 579.0 meter
Date : 05/06/2024 02:44 pm
Accuracy : 3.7900925 meter
Time zone : GMT+05:30
Note : Captured by Note cam


Note cam lite
Address : Haveli,Maharashtra,Ind
Latitude : 18.46397689°
Longitude : 73.99729964°
Altitude : 579.0 meter
Date : 05/06/2024 05:00 pm
Accuracy : 3.7900925 meter
Time zone : GMT+05:30
Note : Captured by Note cam

Note cam lite
Address : Haveli,Maharashtra,Ind
Latitude : 18.464016°
Longitude : 73.99732444°
Altitude : 579.0 meter
Date : 05/06/2024 05:01 pm
Accuracy : 3.7900925 meter
Time zone : GMT+05:30
Note : Captured by Note cam


Note cam lite
Address : Haveli,Maharashtra,Ind
Latitude : 18.46400505°
Longitude : 73.99731572°
Altitude : 579.0 meter
Date : 05/06/2024 05:00 pm
Accuracy : 3.7900925 meter
Time zone : GMT+05:30
Note : Captured by Note cam


Note cam lite
Address : Haveli,Maharashtra,Ind
Latitude : 18.4639993°
Longitude : 73.99730385°
Altitude : 579.0 meter
Date : 05/06/2024 05:00 pm
Accuracy : 3.7900925 meter
Time zone : GMT+05:30
Note : Captured by Note cam


Note cam lite
Address : Haveli,Maharashtra,Ind
Latitude : 18.46364705°
Longitude : 73.99737483°
Altitude : 579.0 meter
Date : 05/06/2024 03:25 pm
Accuracy : 3.7900925 meter
Time zone : GMT+05:30
Note : Captured by Note cam


Note cam lite
Address : Haveli,Maharashtra,Ind
Latitude : 18.46366732°
Longitude : 73.99739003°
Altitude : 579.0 meter
Date : 05/06/2024 03:26 pm
Accuracy : 3.7900925 meter
Time zone : GMT+05:30
Note : Captured by Note cam

Note cam lite
Address : Haveli,Maharashtra,Ind
Latitude : 18.46366529°
Longitude : 73.99736463°
Altitude : 579.0 meter
Date : 05/06/2024 03:25 pm
Accuracy : 3.7900925 meter
Time zone : GMT+05:30
Note : Captured by Note cam


Note cam lite
Address : Haveli,Maharashtra,Ind
Latitude : 18.46364659°
Longitude : 73.99732903°
Altitude : 579.0 meter
Date : 05/06/2024 03:25 pm
Accuracy : 3.7900925 meter
Time zone : GMT+05:30
Note : Captured by Note cam

Note cam lite
Address : Haveli,Maharashtra,Ind
Latitude : 18.46366393°
Longitude : 73.99728704°
Altitude : 579.0 meter
Date : 05/06/2024 03:32 pm
Accuracy : 3.7900925 meter
Time zone : GMT+05:30
Note : Captured by Note cam


Note cam lite
Address : Haveli,Maharashtra,Ind
Latitude : 18.46366693°
Longitude : 73.99730348°
Altitude : 579.0 meter
Date : 05/06/2024 03:32 pm
Accuracy : 3.7900925 meter
Time zone : GMT+05:30
Note : Captured by Note cam


Note cam lite
Address : Haveli,Maharashtra,Ind
Latitude : 18.46367287°
Longitude : 73.99726673°
Altitude : 579.0 meter
Date : 05/06/2024 03:32 pm
Accuracy : 3.7900925 meter
Time zone : GMT+05:30
Note : Captured by Note cam


Note cam lite
Address : Pune,Maharashtra,Ind
Latitude : 18.4709959°
Longitude : 73.9857577°
Altitude : 571.0 meter
Date : 05/06/2024 03:30 pm
Accuracy : 1100.0 meter
Time zone : GMT+05:30
Note : Captured by Note cam


Note cam lite
Address : Haveli,Maharashtra,Ind
Latitude : 18.46391544°
Longitude : 73.99735583°
Altitude : 579.0 meter
Date : 05/06/2024 05:23 pm
Accuracy : 3.7900925 meter
Time zone : GMT+05:30
Note : Captured by Note cam


Note cam lite
Address : Haveli,Maharashtra,Ind
Latitude : 18.46389526°
Longitude : 73.99737204°
Altitude : 579.0 meter
Date : 05/06/2024 05:23 pm
Accuracy : 3.7900925 meter
Time zone : GMT+05:30
Note : Captured by Note cam


Note cam lite
Address : Haveli,Maharashtra,Ind
Latitude : 18.46393851°
Longitude : 73.99741186°
Altitude : 579.0 meter
Date : 05/06/2024 05:22 pm
Accuracy : 3.7900925 meter
Time zone : GMT+05:30
Note : Captured by Note cam

Note cam lite
Address : Haveli,Maharashtra,Ind
Latitude : 18.46393179°
Longitude : 73.99739557°
Altitude : 579.0 meter
Date : 05/06/2024 05:22 pm
Accuracy : 3.7900925 meter
Time zone : GMT+05:30
Note : Captured by Note cam


Note cam lite
Address : Haveli,Maharashtra,Ind
Latitude : 18.463926°
Longitude : 73.99742231°
Altitude : 579.0 meter
Date : 05/06/2024 05:22 pm
Accuracy : 3.7900925 meter
Time zone : GMT+05:30
Note : Captured by Note cam

Note cam lite
Address : Haveli,Maharashtra,Ind
Latitude : 18.46392722°
Longitude : 73.99741185°
Altitude : 579.0 meter
Date : 05/06/2024 05:22 pm
Accuracy : 3.7900925 meter
Time zone : GMT+05:30
Note : Captured by Note cam


Note cam lite
Address : Haveli,Maharashtra,Ind
Latitude : 18.46392144°
Longitude : 73.99741227°
Altitude : 579.0 meter
Date : 05/06/2024 05:22 pm
Accuracy : 3.7900925 meter
Time zone : GMT+05:30
Note : Captured by Note cam


Note cam lite
Address : Haveli,Maharashtra,Ind
Latitude : 18.46394379°
Longitude : 73.9973703°
Altitude : 579.0 meter
Date : 05/06/2024 05:22 pm
Accuracy : 3.7900925 meter
Time zone : GMT+05:30
Note : Captured by Note cam


Note cam lite
Address : Haveli,Maharashtra,Ind
Latitude : 18.46392337°
Longitude : 73.99741916°
Altitude : 579.0 meter
Date : 05/06/2024 05:24 pm
Accuracy : 3.7900925 meter
Time zone : GMT+05:30
Note : Captured by Note cam


Note cam lite
Address : Haveli,Maharashtra,Ind
Latitude : 18.46389377°
Longitude : 73.99739416°
Altitude : 579.0 meter
Date : 05/06/2024 05:23 pm
Accuracy : 3.7900925 meter
Time zone : GMT+05:30
Note : Captured by Note cam


Note cam lite
Address : Haveli,Maharashtra,Ind
Latitude : 18.4638934°
Longitude : 73.99738339°
Altitude : 579.0 meter
Date : 05/06/2024 05:23 pm
Accuracy : 3.7900925 meter
Time zone : GMT+05:30
Note : Captured by Note cam


Note cam lite
Address : Haveli,Maharashtra,Ind
Latitude : 18.46390449°
Longitude : 73.99737664°
Altitude : 579.0 meter
Date : 05/06/2024 05:23 pm
Accuracy : 3.7900925 meter
Time zone : GMT+05:30
Note : Captured by Note cam

Note cam lite
Address : Haveli,Maharashtra,Ind
Latitude : 18.46392245°
Longitude : 73.99739299°
Altitude : 579.0 meter
Date : 05/06/2024 05:22 pm
Accuracy : 3.7900925 meter
Time zone : GMT+05:30
Note : Captured by Note cam


Note cam lite
Address : Haveli,Maharashtra,Ind
Latitude : 18.46396581°
Longitude : 73.99736269°
Altitude : 579.0 meter
Date : 05/06/2024 05:21 pm
Accuracy : 3.7900925 meter
Time zone : GMT+05:30
Note : Captured by Note cam


GPS Mo
Camera Lite
FX7W+QR7, Haveli, Maharashtra 412308, India
atitude
18.464115°
Longitude
73.99725666666667°
ocal 11:05:40 AM
GMT 05:35:40 AM
Altitude 579 meters
Tuesday, 07.05.2024


GPS Mo
Camera Lite
FX7W+QR7, Haveli, Maharashtra 412308, India
atitude
18.46412666666667°
Longitude
73.99721333333333°
ocal 11:05:04 AM
GMT 05:35:04 AM
Altitude 579 meters
Tuesday, 07.05.2024


GPS Ma
Camera Lite
FX7W+QR7, Haveli, Maharashtra 412308, India
atitude
18.464081666666667°
Longitude
73.99726000000001°
Local 11:06:26 AM
GMT 05:36:26 AM
Altitude 579 meters
Tuesday, 07.05.2024


GPS Ma
Camera Lite
FX7W+QR7, Haveli, Maharashtra 412308, India
atitude
18.464131666666667°
Longitude
73.99726666666668°
Local 11:06:08 AM
GMT 05:36:08 AM
Altitude 579 meters
Tuesday, 07.05.2024


GPS Ma
Camera Lite
FX7W+QR7, Haveli, Maharashtra 412308, India
atitude
18.464065°
Longitude
73.99725833333333°
Local 11:07:41 AM
GMT 05:37:41 AM
Altitude 579 meters
Tuesday, 07.05.2024


GPS Ma
Camera Lite
FX7W+QR7, Haveli, Maharashtra 412308, India
atitude
18.464041666666667°
Longitude
73.99724833333333°
Local 11:08:09 AM
GMT 05:38:09 AM
Altitude 579 meters
Tuesday, 07.05.2024

FX7W+QR7, Haveli, Maharashtra 412308, India

Latitude
18.464065°

Longitude
73.99726666666668°

Local 11:07:00 AM
GMT 05:37:00 AM

Altitude 579 meters
Tuesday, 07.05.2024

Vaishnavi Poultry Rd, Maharashtra 412308, India

Latitude
18.4619196°

Longitude
74.0099979°

Local 11:09:46 AM
GMT 05:39:46 AM

Altitude 579 meters
Tuesday, 07.05.2024



FX7W+QR7, Haveli, Maharashtra 412308, India

Latitude
18.464018333333335°

Longitude
73.99724666666665°

Local 11:08:50 AM
GMT 05:38:50 AM

Altitude 579 meters
Tuesday, 07.05.2024

FX7W+QR7, Haveli, Maharashtra 412308, India

Latitude
18.46394666666667°

Longitude
73.99723999999999°

Local 11:11:37 AM
GMT 05:41:37 AM

Altitude 579 meters
Tuesday, 07.05.2024


GPS Mo
Camera Lite
FX7W+QR7, Haveli, Maharashtra 412308, India
Latitude
18.463971666666666°
Longitude
73.99724666666665°
Local 11:10:29 AM
GMT 05:40:29 AM
Altitude 579 meters
Tuesday, 07.05.2024


GPS Mo
Camera Lite
FX7W+QR7, Haveli, Maharashtra 412308, India
Latitude
18.46393833333333°
Longitude
73.99725666666667°
Local 11:11:57 AM
GMT 05:41:57 AM
Altitude 579 meters
Tuesday, 07.05.2024


GPS Mo
Camera Lite
FX7W+QR7, Haveli, Maharashtra 412308, India
Latitude
18.463916666666666°
Longitude
73.99726000000001°
Local 11:12:28 AM
GMT 05:42:28 AM
Altitude 579 meters
Tuesday, 07.05.2024


GPS Mo
Camera Lite
FX7W+QR7, Haveli, Maharashtra 412308, India
Latitude
18.463923333333334°
Longitude
73.99724833333333°
Local 11:13:26 AM
GMT 05:43:26 AM
Altitude 579 meters
Tuesday, 07.05.2024


GPS Mo
Camera Lite
FX7W+QR7, Haveli, Maharashtra 412308, India
Latitude
18.463898333333336°
Longitude
73.99724833333333°
Local 11:13:50 AM
GMT 05:43:50 AM
Altitude 579 meters
Tuesday, 07.05.2024


GPS Mo
Camera Lite
FX7W+QR7, Haveli, Maharashtra 412308, India
Latitude
18.46390166666667°
Longitude
73.99725°
Local 11:14:46 AM
GMT 05:44:46 AM
Altitude 579 meters
Tuesday, 07.05.2024


GPS Mo
Camera Lite
FX7W+QR7, Haveli, Maharashtra 412308, India
Latitude
18.463865°
Longitude
73.99723833333334°
Local 11:17:02 AM
GMT 05:47:02 AM
Altitude 579 meters
Tuesday, 07.05.2024


GPS Mo
Camera Lite
FX7W+QR7, Haveli, Maharashtra 412308, India
Latitude
18.46394666666667°
Longitude
73.9973°
Local 11:17:50 AM
GMT 05:47:50 AM
Altitude 579 meters
Tuesday, 07.05.2024


GPS Mo
Camera Lite
FX7W+QR7, Haveli, Maharashtra 412308, India
Latitude
18.46387°
Longitude
73.997245°
Local 11:16:44 AM
GMT 05:46:44 AM
Altitude 579 meters
Tuesday, 07.05.2024

GPS Mo
Camera Lite
FX7W+QR7, Haveli, Maharashtra 412308, India
Latitude
18.463486666666665°
Longitude
73.99720833333335°
Local 11:21:33 AM
GMT 05:51:33 AM
Altitude 579 meters
Tuesday, 07.05.2024

143

GPS Ma
Camera Lite
FX7W+QR7, Haveli, Maharashtra 412308, India
atitude
18.46357833333333°
Longitude
73.99722833333334°
ocal 11:20:51 AM
GMT 05:50:51 AM
Altitude 569 meters
Tuesday, 07.05.2024

158

GPS Ma
Camera Lite
FX7W+QR7, Haveli, Maharashtra 412308, India
atitude
18.463583333333336°
Longitude
73.99716666666667°
ocal 11:20:15 AM
GMT 05:50:15 AM
Altitude 579 meters
Tuesday, 07.05.2024


GPS Ma
Camera Lite
FX7W+QR7, Haveli, Maharashtra 412308, India
atitude
18.463221666666666°
Longitude
73.99718°
ocal 11:23:41 AM
GMT 05:53:41 AM
Altitude 580 meters
Tuesday, 07.05.2024


GPS Ma
Camera Lite
FX7W+QR7, Haveli, Maharashtra 412308, India
atitude
18.463041666666665°
Longitude
73.99722333333334°
ocal 11:26:25 AM
GMT 05:56:25 AM
Altitude 580 meters
Tuesday, 07.05.2024


GPS Ma
Camera Lite
FX7W+QR7, Haveli, Maharashtra 412308, India
atitude
18.46327°
Longitude
73.99716833333333°
Local 11:23:08 AM
GMT 05:53:08 AM
Altitude 580 meters
Tuesday, 07.05.2024


GPS Ma
Camera Lite
FX7W+QR7, Haveli, Maharashtra 412308, India
atitude
18.463041666666665°
Longitude
73.99714666666667°
Local 11:27:50 AM
GMT 05:57:50 AM
Altitude 580 meters
Tuesday, 07.05.2024


GPS Ma
Camera Lite
FX7W+QR7, Haveli, Maharashtra 412308, India
atitude
18.46304°
Longitude
73.997225°
Local 11:26:56 AM
GMT 05:56:56 AM
Altitude 580 meters
Tuesday, 07.05.2024


GPS Ma
Camera Lite
FX7W+QR7, Haveli, Maharashtra 412308, India
atitude
18.463001666666667°
Longitude
73.99717833333334°
Local 11:28:44 AM
GMT 05:58:44 AM
Altitude 580 meters
Tuesday, 07.05.2024


GPS Mo
Camera Lite
FX7W+QR7, Haveli, Maharashtra 412308, India
Latitude
18.462995°
Longitude
73.997185°
Local 11:29:38 AM
GMT 05:59:38 AM
Altitude 580 meters
Tuesday, 07.05.2024


GPS Mo
Camera Lite
FX7W+QR7, Haveli, Maharashtra 412308, India
Latitude
18.463011666666667°
Longitude
73.997185°
Local 11:28:10 AM
GMT 05:58:10 AM
Altitude 580 meters
Tuesday, 07.05.2024


GPS Mo
Camera Lite
FX7W+QR7, Haveli, Maharashtra 412308, India
Latitude
18.46297666666667°
Longitude
73.997175°
Local 11:29:45 AM
GMT 05:59:45 AM
Altitude 580 meters
Tuesday, 07.05.2024


GPS Mo
Camera Lite
FX7W+QR7, Haveli, Maharashtra 412308, India
Latitude
18.462935°
Longitude
73.99715833333333°
Local 11:30:35 AM
GMT 06:00:35 AM
Altitude 580 meters
Tuesday, 07.05.2024


GPS Mo
Camera Lite
FX7W+QR7, Haveli, Maharashtra 412308, India
atitude
18.46295°
Longitude
73.99717666666668°
ocal 11:30:14 AM
MT 06:00:14 AM
Altitude 580 meters
Tuesday, 07.05.2024

Note cam lite
Address : Haveli,Maharashtra,Ind
Latitude : 18.46389282°
Longitude : 73.99742595°
Altitude : 579.0 meter
Date : 05/06/2024 05:24 pm
Accuracy : 3.7900925 meter
Time zone : GMT+05:30
Note : Captured by Note cam


Note cam lite
Address : Haveli,Maharashtra,Ind
Latitude : 18.46389868°
Longitude : 73.99738613°
Altitude : 579.0 meter
Date : 05/06/2024 05:24 pm
Accuracy : 3.7900925 meter
Time zone : GMT+05:30
Note : Captured by Note cam

Note cam lite
Address : Haveli,Maharashtra,Ind
Latitude : 18.46390622°
Longitude : 73.99738982°
Altitude : 579.0 meter
Date : 05/06/2024 05:24 pm
Accuracy : 3.7900925 meter
Time zone : GMT+05:30
Note : Captured by Note cam

147


GPS Ma
Camera Lite
FX7W+QR7, Haveli, Maharashtra 412308, India
atitude
18.463616666666667°
Longitude
73.997295°
ocal 01:09:48 PM
GMT 07:39:48 AM
Altitude 579 meters
Tuesday, 07.05.2024

162


GPS Ma
Camera Lite
FX7W+QR7, Haveli, Maharashtra 412308, India
atitude
18.462968333333333°
Longitude
73.99713333333334°
ocal 11:31:44 AM
GMT 06:01:44 AM
Altitude 580 meters
Tuesday, 07.05.2024


GPS Ma
Camera Lite
FX7W+QR7, Haveli, Maharashtra 412308, India
Latitude
18.463615°
Longitude
73.99729166666665°
Local 01:09:04 PM
GMT 07:39:04 AM
Altitude 579 meters
Tuesday, 07.05.2024


GPS Ma
Camera Lite
FX7W+QR7, Haveli, Maharashtra 412308, India
Latitude
18.463604999999998°
Longitude
73.99726166666666°
Local 01:08:04 PM
GMT 07:38:04 AM
Altitude 579 meters
Tuesday, 07.05.2024


GPS Ma
Camera Lite
FX7W+QR7, Haveli, Maharashtra 412308, India
Latitude
18.463616666666667°
Longitude
73.997295°
Local 01:09:56 PM
GMT 07:39:56 AM
Altitude 579 meters
Tuesday, 07.05.2024


GPS Ma
Camera Lite
FX7W+QR7, Haveli, Maharashtra 412308, India
Latitude
18.463616666666667°
Longitude
73.997295°
Local 01:09:15 PM
GMT 07:39:15 AM
Altitude 579 meters
Tuesday, 07.05.2024


GPS Map
Camera Lite
FX7W+QR7, Haveli, Maharashtra 412308, India
Latitude
18.463071666666668°
Longitude
73.99730500000001°
Local 02:00:09 PM
GMT 08:30:09 AM
Altitude 580 meters
Tuesday, 07.05.2024

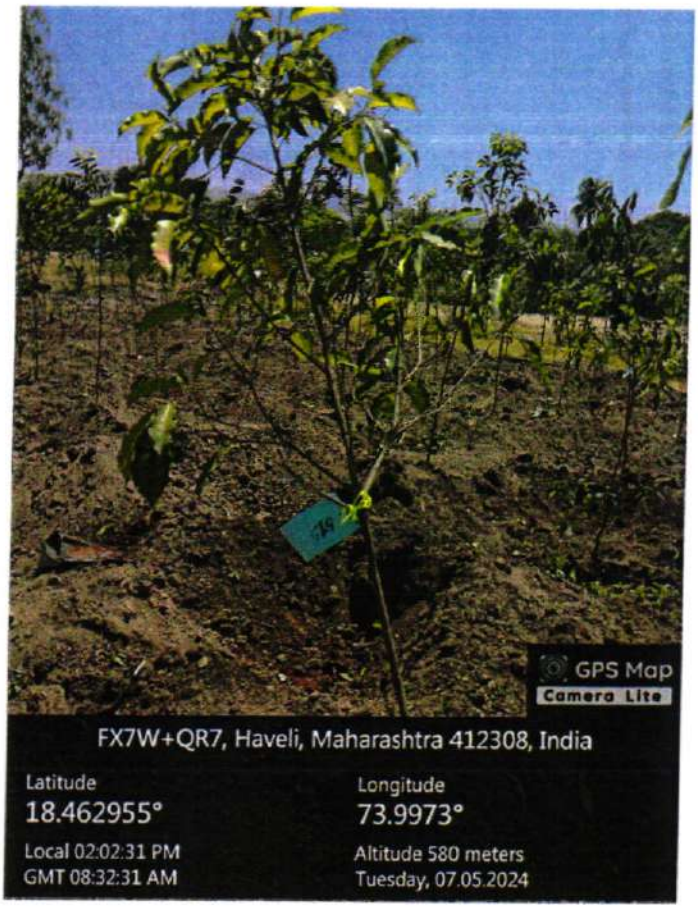
GPS Map
Camera Lite
FX7W+QR7, Haveli, Maharashtra 412308, India
Latitude
18.462955°
Longitude
73.9973°
Local 02:02:31 PM
GMT 08:32:31 AM
Altitude 580 meters
Tuesday, 07.05.2024


GPS Map
Camera Lite
FX7W+QR7, Haveli, Maharashtra 412308, India
Latitude
18.4619196°
Longitude
74.0099979°
Local 02:00:31 PM
GMT 08:30:31 AM
Altitude 580 meters
Tuesday, 07.05.2024


GPS Map
Camera Lite
FX7W+QR7, Haveli, Maharashtra 412308, India
Latitude
18.463093333333333°
Longitude
73.99733166666667°
Local 01:59:58 PM
GMT 08:29:58 AM
Altitude 580 meters
Tuesday, 07.05.2024


GPS Map
Camera Lite
FX7W+QR7, Haveli, Maharashtra 412308, India
Latitude
18.463471666666667°
Longitude
73.99723166666666°
Local 12:48:00 PM
GMT 07:18:00 AM
Altitude 579 meters
Tuesday, 07.05.2024


GPS Map
Camera Lite
FX7W+QR7, Haveli, Maharashtra 412308, India
Latitude
18.463463333333333°
Longitude
73.99722666666666°
Local 12:49:06 PM
GMT 07:19:06 AM
Altitude 579 meters
Tuesday, 07.05.2024

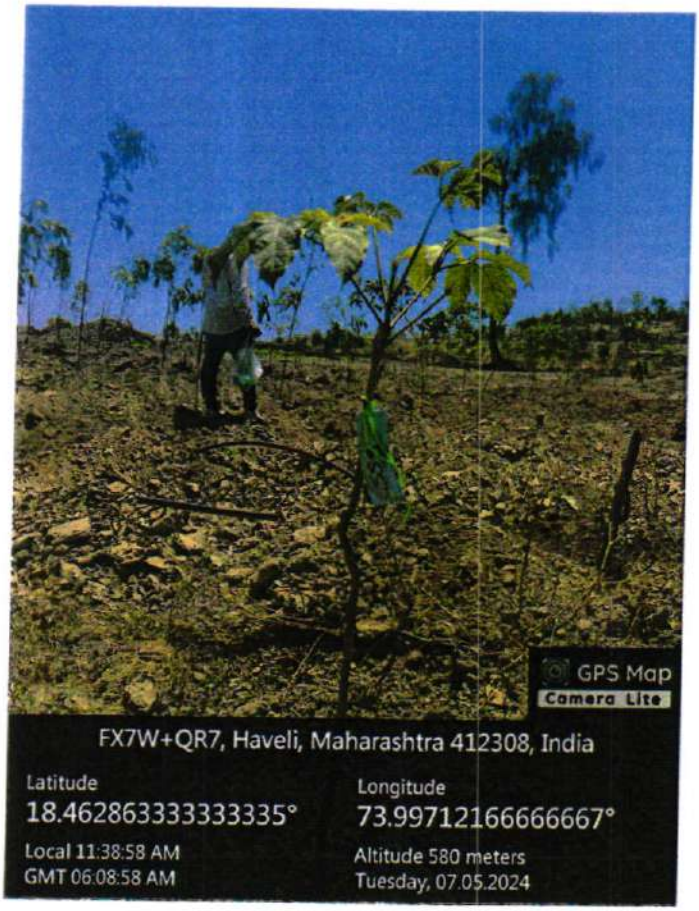
GPS Map
Camera Lite
FX7W+QR7, Haveli, Maharashtra 412308, India
Latitude
18.462863333333335°
Longitude
73.99712166666667°
Local 11:38:58 AM
GMT 06:08:58 AM
Altitude 580 meters
Tuesday, 07.05.2024


GPS Map
Camera Lite
FX7W+QR7, Haveli, Maharashtra 412308, India
Latitude
18.463616666666667°
Longitude
73.997295°
Local 01:09:56 PM
GMT 07:39:56 AM
Altitude 579 meters
Tuesday, 07.05.2024


GPS Map
Camera Lite
FX7W+QR7, Haveli, Maharashtra 412308, India
Latitude
18.46338666666667°
Longitude
73.99723833333334°
Local 12:35:49 PM
GMT 07:05:49 AM
Altitude 579 meters
Tuesday, 07.05.2024


GPS Map
Camera Lite
FX7W+QR7, Haveli, Maharashtra 412308, India
Latitude
18.463448333333336°
Longitude
73.997275°
Local 12:44:00 PM
GMT 07:14:00 AM
Altitude 579 meters
Tuesday, 07.05.2024


GPS Map
Camera Lite
FX7W+QR7, Haveli, Maharashtra 412308, India
Latitude
18.463604999999998°
Longitude
73.99726166666666°
Local 01:08:04 PM
GMT 07:38:04 AM
Altitude 579 meters
Tuesday, 07.05.2024

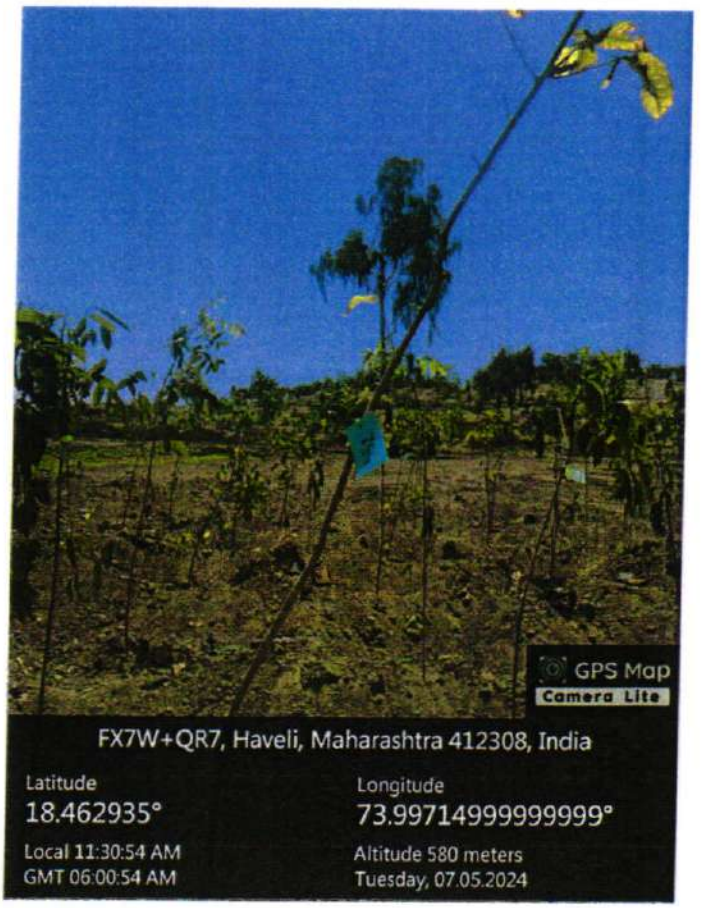
GPS Map
Camera Lite
FX7W+QR7, Haveli, Maharashtra 412308, India
Latitude
18.462935°
Longitude
73.99714999999999°
Local 11:30:54 AM
GMT 06:00:54 AM
Altitude 580 meters
Tuesday, 07.05.2024


GPS Map
Camera Lite
FX7W+QR7, Haveli, Maharashtra 412308, India
Latitude
18.463396666666664°
Longitude
73.99724166666667°
Local 12:37:37 PM
GMT 07:07:37 AM
Altitude 579 meters
Tuesday, 07.05.2024

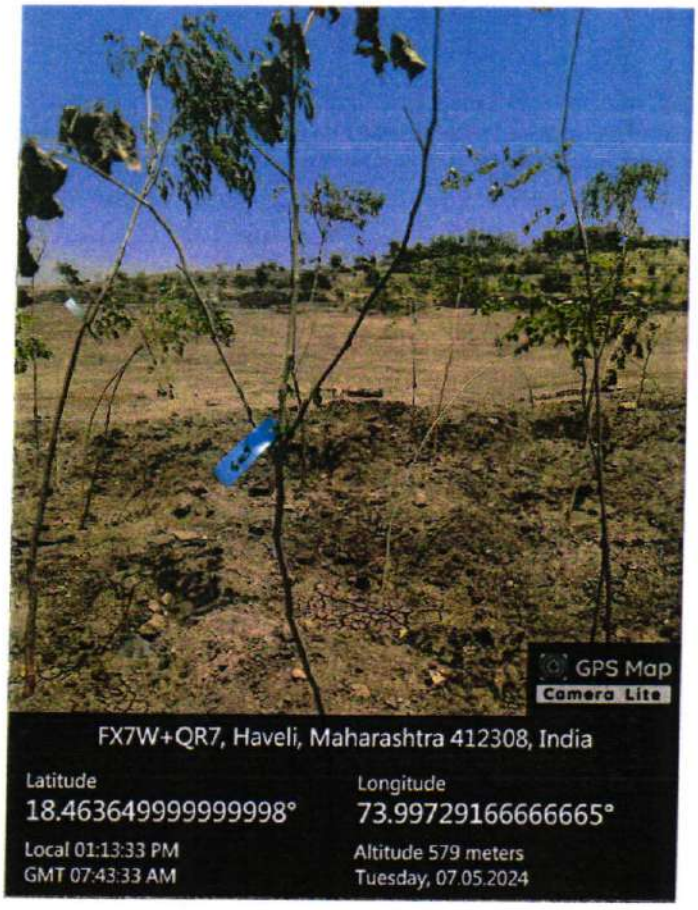
GPS Map
Camera Lite
FX7W+QR7, Haveli, Maharashtra 412308, India
Latitude
18.463649999999998°
Longitude
73.99729166666665°
Local 01:13:33 PM
GMT 07:43:33 AM
Altitude 579 meters
Tuesday, 07.05.2024


GPS Map
Camera Lite
FX7W+QR7, Haveli, Maharashtra 412308, India
Latitude
18.462968333333333°
Longitude
73.99713333333334°
Local 11:31:44 AM
GMT 06:01:44 AM
Altitude 580 meters
Tuesday, 07.05.2024


GPS Map
Camera Lite
FX7W+QR7, Haveli, Maharashtra 412308, India
Latitude
18.463616666666667°
Longitude
73.997295°
Local 01:09:48 PM
GMT 07:39:48 AM
Altitude 579 meters
Tuesday, 07.05.2024


GPS Map
Camera Lite
FX7W+QR7, Haveli, Maharashtra 412308, India
Latitude
18.462968333333333°
Longitude
73.99713333333334°
Local 11:32:09 AM
GMT 06:02:09 AM
Altitude 580 meters
Tuesday, 07.05.2024


GPS Map
Camera Lite
FX7W+QR7, Haveli, Maharashtra 412308, India
Latitude
18.46348°
Longitude
73.99728666666667°
Local 12:53:42 PM
GMT 07:23:42 AM
Altitude 579 meters
Tuesday, 07.05.2024


GPS Map
Camera Lite
FX7W+QR7, Haveli, Maharashtra 412308, India
Latitude
18.463649999999998°
Longitude
73.99729166666665°
Local 01:12:45 PM
GMT 07:42:45 AM
Altitude 579 meters
Tuesday, 07.05.2024


GPS Map
Camera Lite
FX7W+QR7, Haveli, Maharashtra 412308, India
Latitude
18.463616666666667°
Longitude
73.997295°
Local 01:09:15 PM
GMT 07:39:15 AM
Altitude 579 meters
Tuesday, 07.05.2024

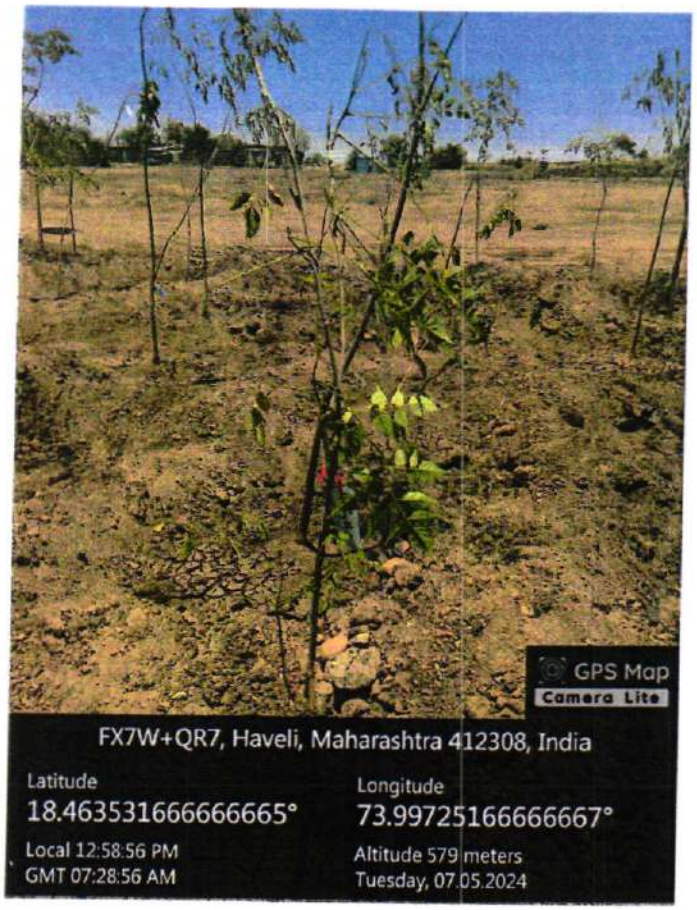
GPS Map
Camera Lite
FX7W+QR7, Haveli, Maharashtra 412308, India
Latitude
18.463531666666665°
Longitude
73.99725166666667°
Local 12:58:56 PM
GMT 07:28:56 AM
Altitude 579 meters
Tuesday, 07.05.2024


GPS Map
Camera Lite
FX7W+QR7, Haveli, Maharashtra 412308, India
Latitude
18.463655000000003°
Longitude
73.99729833333335°
Local 01:12:34 PM
GMT 07:42:34 AM
Altitude 579 meters
Tuesday, 07.05.2024


GPS Map
Camera Lite
FX7W+QR7, Haveli, Maharashtra 412308, India
Latitude
18.463403333333336°
Longitude
73.99725166666667°
Local 12:39:06 PM
GMT 07:09:06 AM
Altitude 579 meters
Tuesday, 07.05.2024

GPS Map
Camera Lite
FX7W+QR7, Haveli, Maharashtra 412308, India
Latitude
18.463315°
Longitude
73.99725°
Local 12:26:40 PM
GMT 06:56:40 AM
Altitude 580 meters
Tuesday, 07.05.2024


GPS Map
Camera Lite
FX7W+QR7, Haveli, Maharashtra 412308, India
Latitude
18.4635°
Longitude
73.99726666666668°
Local 12:53:00 PM
GMT 07:23:00 AM
Altitude 579 meters
Tuesday, 07.05.2024

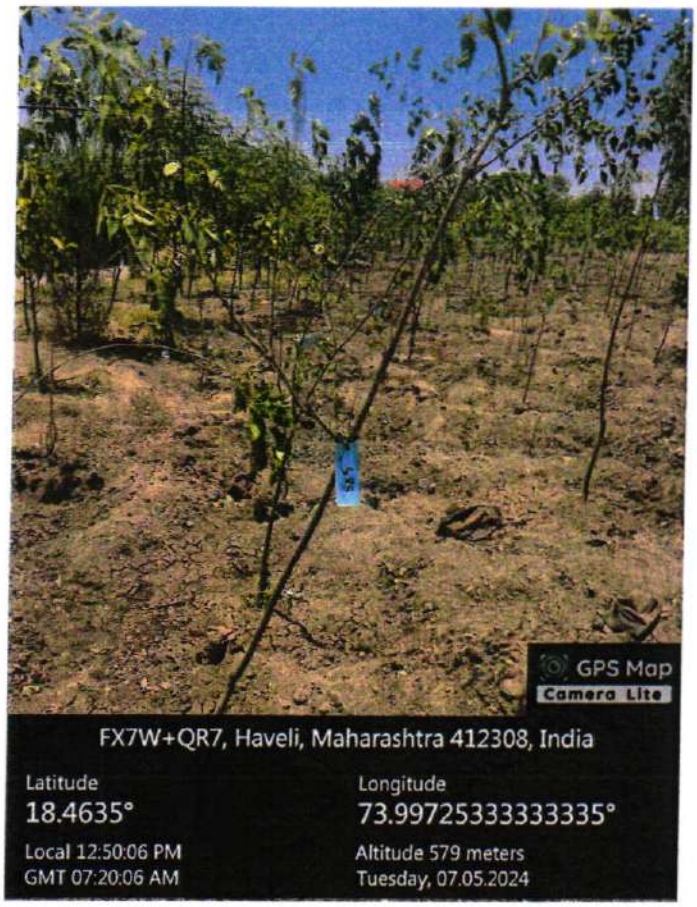
GPS Map
Camera Lite
FX7W+QR7, Haveli, Maharashtra 412308, India
Latitude
18.4635°
Longitude
73.99725333333335°
Local 12:50:06 PM
GMT 07:20:06 AM
Altitude 579 meters
Tuesday, 07.05.2024


GPS Map
Camera Lite
FX7W+QR7, Haveli, Maharashtra 412308, India
Latitude
18.46289°
Longitude
73.99714833333334°
Local 11:33:24 AM
GMT 06:03:24 AM
Altitude 580 meters
Tuesday, 07.05.2024

GPS Map
Camera Lite
FX7W+QR7, Haveli, Maharashtra 412308, India
Latitude
18.463498333333334°
Longitude
73.99723833333334°
Local 12:50:43 PM
GMT 07:20:43 AM
Altitude 579 meters
Tuesday, 07.05.2024


GPS Map
Camera Lite
FX7W+QR7, Haveli, Maharashtra 412308, India
Latitude
18.463536666666666°
Longitude
73.99730166666667°
Local 12:57:40 PM
GMT 07:27:40 AM
Altitude 579 meters
Tuesday, 07.05.2024


GPS Map
Camera Lite
Vaishnavi Poultry Rd, Maharashtra 412308, India
Latitude
18.4619196°
Longitude
74.0099979°
Local 12:57:00 PM
GMT 07:27:00 AM
Altitude 579 meters
Tuesday, 07.05.2024


GPS Map
Camera Lite
FX7W+QR7, Haveli, Maharashtra 412308, India
Latitude
18.463244999999997°
Longitude
73.997295°
Local 12:23:22 PM
GMT 06:53:22 AM
Altitude 580 meters
Tuesday, 07.05.2024

GPS Map
Camera Lite
FX7W+QR7, Haveli, Maharashtra 412308, India
Latitude
18.463250000000002°
Longitude
73.99727666666666°
Local 12:22:46 PM
GMT 06:52:46 AM
Altitude 580 meters
Tuesday, 07.05.2024


GPS Map
Camera Lite
FX7W+QR7, Haveli, Maharashtra 412308, India
Latitude
18.463416666666667°
Longitude
73.99724166666667°
Local 12:39:58 PM
GMT 07:09:58 AM
Altitude 579 meters
Tuesday, 07.05.2024


GPS Map
Camera Lite
FX7W+QR7, Haveli, Maharashtra 412308, India
Latitude
18.463323333333335°
Longitude
73.99726833333334°
Local 12:32:30 PM
GMT 07:02:30 AM
Altitude 580 meters
Tuesday, 07.05.2024


GPS Map
Camera Lite
Vaishnavi Poultry Rd, Maharashtra 412308, India
Latitude
18.4619196°
Longitude
74.0099979°
Local 12:43:37 PM
GMT 07:13:37 AM
Altitude 569 meters
Tuesday, 07.05.2024


GPS Map
Camera Lite
FX7W+QR7, Haveli, Maharashtra 412308, India
Latitude
18.46347666666667°
Longitude
73.99726166666666°
Local 12:45:15 PM
GMT 07:15:15 AM
Altitude 579 meters
Tuesday, 07.05.2024


GPS Map
Camera Lite
FX7W+QR7, Haveli, Maharashtra 412308, India
Latitude
18.463301666666666°
Longitude
73.99726666666668°
Local 12:27:43 PM
GMT 06:57:43 AM
Altitude 580 meters
Tuesday, 07.05.2024


GPS Map
Camera Lite
FX7W+QR7, Haveli, Maharashtra 412308, India
Latitude
18.463216666666664°
Longitude
73.99731°
Local 12:22:02 PM
GMT 06:52:02 AM
Altitude 580 meters
Tuesday, 07.05.2024


GPS Map
Camera Lite
FX7W+QR7, Haveli, Maharashtra 412308, India
Latitude
18.463301666666666°
Longitude
73.99722166666668°
Local 12:29:00 PM
GMT 06:59:00 AM
Altitude 580 meters
Tuesday, 07.05.2024


GPS Map
Camera Lite
FX7W+QR7, Haveli, Maharashtra 412308, India
Latitude
18.46341333333333°
Longitude
73.99724666666665°
Local 12:40:58 PM
GMT 07:10:58 AM
Altitude 579 meters
Tuesday, 07.05.2024


GPS Map
Camera Lite
FX7X+44 Vithumai Devrai Tekdi, Fursungi, Wadki, Maharashtra 412308, India
Latitude
18.462896666666666°
Longitude
73.997115°
Local 11:34:11 AM
GMT 06:04:11 AM
Altitude 576 meters
Tuesday, 07.05.2024


GPS Map
Camera Lite
FX7W+QR7, Haveli, Maharashtra 412308, India
Latitude
18.463328333333333°
Longitude
73.99725166666667°
Local 12:33:46 PM
GMT 07:03:46 AM
Altitude 580 meters
Tuesday, 07.05.2024


GPS Map
Camera Lite
Vaishnavi Poultry Rd, Maharashtra 412308, India
Latitude
18.463430000000002°
Longitude
73.99727833333333°
Local 12:41:57 PM
GMT 07:11:57 AM
Altitude 569 meters
Tuesday, 07.05.2024


GPS Map
Camera Lite
FX7W+QR7, Haveli, Maharashtra 412308, India
Latitude
18.462915°
Longitude
73.99716833333333°
Local 11:33:15 AM
GMT 06:03:15 AM
Altitude 580 meters
Tuesday, 07.05.2024


GPS Map
Camera Lite
FX7W+QR7, Haveli, Maharashtra 412308, India
Latitude
18.463615°
Longitude
73.99729166666665°
Local 01:09:04 PM
GMT 07:39:04 AM
Altitude 579 meters
Tuesday, 07.05.2024


GPS Map
Camera Lite
FX7W+QR7, Haveli, Maharashtra 412308, India
Latitude
18.463493333333336°
Longitude
73.997245°
Local 12:51:21 PM
GMT 07:21:21 AM
Altitude 579 meters
Tuesday, 07.05.2024

GPS Map
Camera Lite
FX7W+QR7, Haveli, Maharashtra 412308, India
Latitude
18.463475000000003°
Longitude
73.99726166666666°
Local 12:47:42 PM
GMT 07:17:42 AM
Altitude 579 meters
Tuesday, 07.05.2024


GPS Map
Camera Lite
FX7W+QR7, Haveli, Maharashtra 412308, India
Latitude
18.463649999999998°
Longitude
73.99729166666665°
Local 01:12:57 PM
GMT 07:42:57 AM
Altitude 579 meters
Tuesday, 07.05.2024


GPS Map
Camera Lite
FX7W+QR7, Haveli, Maharashtra 412308, India
Latitude
18.463601666666666°
Longitude
73.99725333333335°
Local 01:07:03 PM
GMT 07:37:03 AM
Altitude 579 meters
Tuesday, 07.05.2024


GPS Map
Camera Lite
FX7W+QR7, Haveli, Maharashtra 412308, India
Latitude
18.463535°
Longitude
73.99725666666667°
Local 12:56:08 PM
GMT 07:26:08 AM
Altitude 579 meters
Tuesday, 07.05.2024


GPS Map
Camera Lite
FX7W+QR7, Haveli, Maharashtra 412308, India
Latitude
18.463241666666665°
Longitude
73.99724833333333°
Local 12:24:28 PM
GMT 06:54:28 AM
Altitude 580 meters
Tuesday, 07.05.2024


GPS Map
Camera Lite
FX7W+QR7, Haveli, Maharashtra 412308, India
Latitude
18.463493333333336°
Longitude
73.99725666666667°
Local 12:52:30 PM
GMT 07:22:30 AM
Altitude 579 meters
Tuesday, 07.05.2024


GPS Map
Camera Lite
FX7W+QR7, Haveli, Maharashtra 412308, India
Latitude
18.463649999999998°
Longitude
73.99729166666665°
Local 01:13:16 PM
GMT 07:43:16 AM
Altitude 579 meters
Tuesday, 07.05.2024


GPS Map
Camera Lite
FX7W+QR7, Haveli, Maharashtra 412308, India
Latitude
18.463465°
Longitude
73.99729333333333°
Local 12:45:29 PM
GMT 07:15:29 AM
Altitude 579 meters
Tuesday, 07.05.2024


GPS Map
Camera Lite
FX7W+QR7, Haveli, Maharashtra 412308, India
Latitude
18.463273333333333°
Longitude
73.997265°
Local 12:25:09 PM
GMT 06:55:09 AM
Altitude 580 meters
Tuesday, 07.05.2024


GPS Map
Camera Lite
FX7W+QR7, Haveli, Maharashtra 412308, India
Latitude
18.463356666666666°
Longitude
73.9972°
Local 12:34:46 PM
GMT 07:04:46 AM
Altitude 569 meters
Tuesday, 07.05.2024


GPS Map
Camera Lite
FX7W+QR7, Haveli, Maharashtra 412308, India
Latitude
18.463471666666667°
Longitude
73.99727°
Local 12:45:03 PM
GMT 07:15:03 AM
Altitude 579 meters
Tuesday, 07.05.2024


GPS Mo
Camera Lite
FX7W+QR7, Haveli, Maharashtra 412308, India
atitude
18.463093333333333°
Longitude
73.99733166666667°
Local 01:59:58 PM
GMT 08:29:58 AM
Altitude 580 meters
Tuesday, 07.05.2024


GPS Mo
Camera Lite
FX7W+QR7, Haveli, Maharashtra 412308, India
atitude
18.463026666666668°
Longitude
73.99730333333333°
Local 02:01:13 PM
GMT 08:31:13 AM
Altitude 580 meters
Tuesday, 07.05.2024


GPS Mo
Camera Lite
FX7W+QR7, Haveli, Maharashtra 412308, India
atitude
18.4619196°
Longitude
74.0099979°
Local 02:00:31 PM
GMT 08:30:31 AM
Altitude 580 meters
Tuesday, 07.05.2024


GPS Mo
Camera Lite
FX7W+QR7, Haveli, Maharashtra 412308, India
atitude
18.463026666666668°
Longitude
73.99730333333333°
Local 02:01:32 PM
GMT 08:31:32 AM
Altitude 580 meters
Tuesday, 07.05.2024


GPS Mo
Camera Lite
FX7W+QR7, Haveli, Maharashtra 412308, India
atitude
18.462998333333335°
Longitude
73.99729166666665°
ocal 02:01:49 PM
GMT 08:31:49 AM
Altitude 580 meters
Tuesday, 07.05.2024


GPS Mo
Camera Lite
FX7W+QR7, Haveli, Maharashtra 412308, India
atitude
18.463026666666668°
Longitude
73.99730333333333°
ocal 02:01:25 PM
GMT 08:31:25 AM
Altitude 580 meters
Tuesday, 07.05.2024


GPS Mo
Camera Lite
FX7W+QR7, Haveli, Maharashtra 412308, India
atitude
18.462966666666667°
Longitude
73.99731333333334°
ocal 02:02:18 PM
GMT 08:32:18 AM
Altitude 580 meters
Tuesday, 07.05.2024


GPS Mo
Camera Lite
FX7W+QR7, Haveli, Maharashtra 412308, India
atitude
18.462955°
Longitude
73.9973°
ocal 02:02:31 PM
GMT 08:32:31 AM
Altitude 580 meters
Tuesday, 07.05.2024


GPS Ma
Camera Lite
FX7W+QR7, Haveli, Maharashtra 412308, India
atitude
18.462974999999997°
Longitude
73.99729333333333°
Local 02:01:57 PM
GMT 08:31:57 AM
Altitude 580 meters
Tuesday, 07.05.2024


GPS Ma
Camera Lite
FX7W+QR7, Haveli, Maharashtra 412308, India
atitude
18.462955°
Longitude
73.99729166666665°
Local 02:03:12 PM
GMT 08:33:12 AM
Altitude 580 meters
Tuesday, 07.05.2024


GPS Ma
Camera Lite
FX7W+QR7, Haveli, Maharashtra 412308, India
atitude
18.462955°
Longitude
73.99729166666665°
Local 02:03:05 PM
GMT 08:33:05 AM
Altitude 580 meters
Tuesday, 07.05.2024


GPS Ma
Camera Lite
FX7W+QR7, Haveli, Maharashtra 412308, India
atitude
18.462923333333332°
Longitude
73.99730833333334°
Local 02:04:19 PM
GMT 08:34:19 AM
Altitude 580 meters
Tuesday, 07.05.2024


GPS Mo
Camera Lite
FX7W+QR7, Haveli, Maharashtra 412308, India
atitude
18.46294°
Longitude
73.99729°
ocal 02:03:25 PM
MT 08:33:25 AM
Altitude 580 meters
Tuesday, 07.05.2024


GPS Mo
Camera Lite
FX7W+QR7, Haveli, Maharashtra 412308, India
atitude
18.462903333333333°
Longitude
73.99728°
ocal 02:05:02 PM
MT 08:35:02 AM
Altitude 580 meters
Tuesday, 07.05.2024


GPS Mo
Camera Lite
FX7W+QR7, Haveli, Maharashtra 412308, India
atitude
18.462903333333333°
Longitude
73.99728°
ocal 02:05:18 PM
MT 08:35:18 AM
Altitude 580 meters
Tuesday, 07.05.2024


GPS Mo
Camera Lite
FX7W+QR7, Haveli, Maharashtra 412308, India
atitude
18.462921666666666°
Longitude
73.99728833333333°
ocal 02:04:47 PM
MT 08:34:47 AM
Altitude 580 meters
Tuesday, 07.05.2024


GPS Mo
Camera Lite
FX7W+QR7, Haveli, Maharashtra 412308, India
atitude
18.462891666666668°
Longitude
73.99725833333333°
Local 02:05:53 PM
GMT 08:35:53 AM
Altitude 580 meters
Tuesday, 07.05.2024


GPS Mo
Camera Lite
FX7W+QR7, Haveli, Maharashtra 412308, India
atitude
18.46291666666667°
Longitude
73.99727666666666°
Local 02:05:26 PM
GMT 08:35:26 AM
Altitude 580 meters
Tuesday, 07.05.2024


GPS Mo
Camera Lite
FX7W+QR7, Haveli, Maharashtra 412308, India
atitude
18.462891666666668°
Longitude
73.99725833333333°
Local 02:06:11 PM
GMT 08:36:11 AM
Altitude 580 meters
Tuesday, 07.05.2024


GPS Mo
Camera Lite
FX7W+QR7, Haveli, Maharashtra 412308, India
atitude
18.462876666666666°
Longitude
73.99726333333334°
Local 02:06:22 PM
GMT 08:36:22 AM
Altitude 580 meters
Tuesday, 07.05.2024



FX7W+QR7, Haveli, Maharashtra 412308, India

Latitude
18.462891666666668°

Longitude
73.99725833333333°

Local 02:06:06 PM
GMT 08:36:06 AM

Altitude 580 meters
Tuesday, 07.05.2024



FX7W+QR7, Haveli, Maharashtra 412308, India

Latitude
18.462870000000002°

Longitude
73.99726000000001°

Local 02:06:44 PM
GMT 08:36:44 AM

Altitude 580 meters
Tuesday, 07.05.2024



FX7W+QR7, Haveli, Maharashtra 412308, India

Latitude
18.462873333333334°

Longitude
73.99727166666666°

Local 02:06:52 PM
GMT 08:36:52 AM

Altitude 580 meters
Tuesday, 07.05.2024



FX7W+QR7, Haveli, Maharashtra 412308, India

Latitude
18.462876666666666°

Longitude
73.99726333333334°

Local 02:06:31 PM
GMT 08:36:31 AM

Altitude 580 meters
Tuesday, 07.05.2024


GPS Mo
Camera Lite
FX7W+QR7, Haveli, Maharashtra 412308, India
atitude
18.462843333333335°
Longitude
73.997265°
ocal 02:07:52 PM
GMT 08:37:52 AM
Altitude 580 meters
Tuesday, 07.05.2024


GPS Mo
Camera Lite
FX7W+QR7, Haveli, Maharashtra 412308, India
atitude
18.462843333333335°
Longitude
73.997265°
ocal 02:07:20 PM
GMT 08:37:20 AM
Altitude 580 meters
Tuesday, 07.05.2024


GPS Mo
Camera Lite
FX7W+QR7, Haveli, Maharashtra 412308, India
atitude
18.462858333333333°
Longitude
73.99725666666667°
ocal 02:08:30 PM
GMT 08:38:30 AM
Altitude 580 meters
Tuesday, 07.05.2024


GPS Mo
Camera Lite
FX7W+QR7, Haveli, Maharashtra 412308, India
atitude
18.462846666666668°
Longitude
73.99726000000001°
ocal 02:08:39 PM
GMT 08:38:39 AM
Altitude 580 meters
Tuesday, 07.05.2024


GPS Mo
Camera Lite
FX7W+QR7, Haveli, Maharashtra 412308, India
atitude
18.462840000000003°
Longitude
73.99725666666667°
ocal 02:08:05 PM
MT 08:38:05 AM
Altitude 580 meters
Tuesday, 07.05.2024


GPS Mo
Camera Lite
FX7W+QR7, Haveli, Maharashtra 412308, India
atitude
18.462846666666668°
Longitude
73.99726000000001°
ocal 02:08:56 PM
MT 08:38:56 AM
Altitude 580 meters
Tuesday, 07.05.2024


GPS Mo
Camera Lite
FX7W+QR7, Haveli, Maharashtra 412308, India
atitude
18.462813333333333°
Longitude
73.99725666666667°
ocal 02:10:28 PM
MT 08:40:28 AM
Altitude 580 meters
Tuesday, 07.05.2024


GPS Mo
Camera Lite
FX7W+QR7, Haveli, Maharashtra 412308, India
atitude
18.462846666666668°
Longitude
73.99726000000001°
ocal 02:08:49 PM
MT 08:38:49 AM
Altitude 580 meters
Tuesday, 07.05.2024


GPS Mo
Camera Lite
FX7W+QR7, Haveli, Maharashtra 412308, India
atitude
18.462815°
Longitude
73.99724333333333°
ocal 02:10:53 PM
MT 08:40:53 AM
Altitude 580 meters
Tuesday, 07.05.2024


GPS Mo
Camera Lite
FX7W+QR7, Haveli, Maharashtra 412308, India
atitude
18.462816666666665°
Longitude
73.99725°
ocal 02:10:46 PM
MT 08:40:46 AM
Altitude 580 meters
Tuesday, 07.05.2024


GPS Mo
Camera Lite
FX7W+QR7, Haveli, Maharashtra 412308, India
atitude
18.462835°
Longitude
73.99724166666667°
ocal 02:20:58 PM
MT 08:50:58 AM
Altitude 580 meters
Tuesday, 07.05.2024


GPS Mo
Camera Lite
FX7W+QR7, Haveli, Maharashtra 412308, India
atitude
18.462868333333333°
Longitude
73.99725°
ocal 02:22:17 PM
MT 08:52:17 AM
Altitude 580 meters
Tuesday, 07.05.2024



FX7W+QR7, Haveli, Maharashtra 412308, India

Latitude
18.462831666666666°

Longitude
73.99723833333334°

Local 02:20:51 PM
GMT 08:50:51 AM

Altitude 580 meters
Tuesday, 07.05.2024



FX7W+QR7, Haveli, Maharashtra 412308, India

Latitude
18.462856666666667°

Longitude
73.99723666666667°

Local 02:25:41 PM
GMT 08:55:41 AM

Altitude 580 meters
Tuesday, 07.05.2024



FX7W+QR7, Haveli, Maharashtra 412308, India

Latitude
18.462856666666667°

Longitude
73.99723666666667°

Local 02:26:21 PM
GMT 08:56:21 AM

Altitude 580 meters
Tuesday, 07.05.2024



FX7W+QR7, Haveli, Maharashtra 412308, India

Latitude
18.46285333333333°

Longitude
73.997255°

Local 02:24:19 PM
GMT 08:54:19 AM

Altitude 580 meters
Tuesday, 07.05.2024



FX7W+QR7, Haveli, Maharashtra 412308, India

Latitude
18.462856666666667°

Longitude
73.99723666666667°

Local 02:26:52 PM
GMT 08:56:52 AM

Altitude 580 meters
Tuesday, 07.05.2024

FX7W+QR7, Haveli, Maharashtra 412308, India

Latitude
18.462856666666667°

Longitude
73.99723666666667°

Local 02:26:42 PM
GMT 08:56:42 AM

Altitude 580 meters
Tuesday, 07.05.2024



FX7W+QR7, Haveli, Maharashtra 412308, India

Latitude
18.462856666666667°

Longitude
73.99723666666667°

Local 02:27:18 PM
GMT 08:57:18 AM

Altitude 580 meters
Tuesday, 07.05.2024



FX7W+QR7, Haveli, Maharashtra 412308, India

Latitude
18.462908333333335°

Longitude
73.99726833333334°

Local 02:27:25 PM
GMT 08:57:25 AM

Altitude 580 meters
Tuesday, 07.05.2024


GPS Mo
Camera Lite
FX7W+QR7, Haveli, Maharashtra 412308, India
Latitude
18.462915°
Longitude
73.99721500000001°
Local 02:54:59 PM
GMT 09:24:59 AM
Altitude 580 meters
Tuesday, 07.05.2024


GPS Mo
Camera Lite
FX7W+QR7, Haveli, Maharashtra 412308, India
Latitude
18.46292833333333°
Longitude
73.99721833333334°
Local 02:54:41 PM
GMT 09:24:41 AM
Altitude 580 meters
Tuesday, 07.05.2024


GPS Mo
Camera Lite
FX7W+QR7, Haveli, Maharashtra 412308, India
Latitude
18.46288333333333°
Longitude
73.99719666666667°
Local 02:56:21 PM
GMT 09:26:21 AM
Altitude 580 meters
Tuesday, 07.05.2024

GPS Mo
Camera Lite
FX7W+QR7, Haveli, Maharashtra 412308, India
Latitude
18.46286833333333°
Longitude
73.99720666666667°
Local 02:56:30 PM
GMT 09:26:30 AM
Altitude 580 meters
Tuesday, 07.05.2024


GPS Mo
Camera Lite
FX7W+QR7, Haveli, Maharashtra 412308, India
atitude
18.462968333333333°
Longitude
73.99720666666667°
Local 02:58:10 PM
GMT 09:28:10 AM
Altitude 580 meters
Tuesday, 07.05.2024


GPS Mo
Camera Lite
FX7W+QR7, Haveli, Maharashtra 412308, India
atitude
18.462865°
Longitude
73.99723666666667°
Local 02:49:45 PM
GMT 09:19:45 AM
Altitude 580 meters
Tuesday, 07.05.2024


GPS Mo
Camera Lite
FX7W+QR7, Haveli, Maharashtra 412308, India
atitude
18.462891666666668°
Longitude
73.997225°
Local 02:49:11 PM
GMT 09:19:11 AM
Altitude 580 meters
Tuesday, 07.05.2024


GPS Mo
Camera Lite
FX7W+QR7, Haveli, Maharashtra 412308, India
atitude
18.462836666666664°
Longitude
73.99722833333334°
Local 02:50:21 PM
GMT 09:20:21 AM
Altitude 580 meters
Tuesday, 07.05.2024


GPS Mo
Camera Lite
FX7W+QR7, Haveli, Maharashtra 412308, India
Latitude
18.462865°
Longitude
73.99723666666667°
Local 02:49:50 PM
GMT 09:19:50 AM
Altitude 580 meters
Tuesday, 07.05.2024


GPS Mo
Camera Lite
FX7W+QR7, Haveli, Maharashtra 412308, India
Latitude
18.462855°
Longitude
73.99719666666667°
Local 02:50:51 PM
GMT 09:20:51 AM
Altitude 580 meters
Tuesday, 07.05.2024


GPS Mo
Camera Lite
FX7W+QR7, Haveli, Maharashtra 412308, India
Latitude
18.462885000000004°
Longitude
73.99720333333333°
Local 02:51:05 PM
GMT 09:21:05 AM
Altitude 580 meters
Tuesday, 07.05.2024


GPS Mo
Camera Lite
FX7W+QR7, Haveli, Maharashtra 412308, India
Latitude
18.462836666666664°
Longitude
73.99722833333334°
Local 02:50:26 PM
GMT 09:20:26 AM
Altitude 580 meters
Tuesday, 07.05.2024


GPS Ma
Camera Lite
FX7W+QR7, Haveli, Maharashtra 412308, India
Latitude
18.462891666666668°
Longitude
73.99721333333333°
Local 02:51:32 PM
GMT 09:21:32 AM
Altitude 580 meters
Tuesday, 07.05.2024


GPS Ma
Camera Lite
FX7W+QR7, Haveli, Maharashtra 412308, India
Latitude
18.462885000000004°
Longitude
73.99720333333333°
Local 02:51:12 PM
GMT 09:21:12 AM
Altitude 580 meters
Tuesday, 07.05.2024


GPS Ma
Camera Lite
FX7W+QR7, Haveli, Maharashtra 412308, India
Latitude
18.462926666666664°
Longitude
73.99721666666666°
Local 02:52:08 PM
GMT 09:22:08 AM
Altitude 580 meters
Tuesday, 07.05.2024


GPS Ma
Camera Lite
FX7W+QR7, Haveli, Maharashtra 412308, India
Latitude
18.462926666666664°
Longitude
73.99721666666666°
Local 02:52:12 PM
GMT 09:22:12 AM
Altitude 580 meters
Tuesday, 07.05.2024


GPS Mo
Camera Lite
FX7W+QR7, Haveli, Maharashtra 412308, India
atitude
18.462856666666667°
Longitude
73.99723666666667°
Local 02:27:00 PM
GMT 08:57:00 AM
Altitude 580 meters
Tuesday, 07.05.2024


GPS Mo
Camera Lite
FX7W+QR7, Haveli, Maharashtra 412308, India
atitude
18.462915°
Longitude
73.99725666666667°
Local 02:43:38 PM
GMT 09:13:38 AM
Altitude 580 meters
Tuesday, 07.05.2024


GPS Mo
Camera Lite
FX7W+QR7, Haveli, Maharashtra 412308, India
atitude
18.462911666666667°
Longitude
73.99727833333333°
Local 02:43:32 PM
GMT 09:13:32 AM
Altitude 580 meters
Tuesday, 07.05.2024


GPS Mo
Camera Lite
FX7W+QR7, Haveli, Maharashtra 412308, India
atitude
18.462926666666664°
Longitude
73.99726833333334°
Local 02:43:49 PM
GMT 09:13:49 AM
Altitude 580 meters
Tuesday, 07.05.2024


GPS Mo
Camera Lite
FX7W+QR7, Haveli, Maharashtra 412308, India
atitude
18.462971666666665°
Longitude
73.99725°
Local 02:46:43 PM
GMT 09:16:43 AM
Altitude 580 meters
Tuesday, 07.05.2024


GPS Mo
Camera Lite
FX7W+QR7, Haveli, Maharashtra 412308, India
atitude
18.46294°
Longitude
73.99723999999999°
Local 02:47:15 PM
GMT 09:17:15 AM
Altitude 580 meters
Tuesday, 07.05.2024


GPS Mo
Camera Lite
FX7W+QR7, Haveli, Maharashtra 412308, India
atitude
18.46294°
Longitude
73.99723999999999°
Local 02:47:38 PM
GMT 09:17:38 AM
Altitude 580 meters
Tuesday, 07.05.2024


GPS Mo
Camera Lite
FX7W+QR7, Haveli, Maharashtra 412308, India
atitude
18.462966666666667°
Longitude
73.99725666666667°
Local 02:47:01 PM
GMT 09:17:01 AM
Altitude 580 meters
Tuesday, 07.05.2024


GPS Mo
Camera Lite
FX7W+QR7, Haveli, Maharashtra 412308, India
Latitude
18.462891666666668°
Longitude
73.997225°
Local 02:49:11 PM
GMT 09:19:11 AM
Altitude 580 meters
Tuesday, 07.05.2024


GPS Mo
Camera Lite
FX7W+QR7, Haveli, Maharashtra 412308, India
Latitude
18.462836666666664°
Longitude
73.99722833333334°
Local 02:50:21 PM
GMT 09:20:21 AM
Altitude 580 meters
Tuesday, 07.05.2024


GPS Mo
Camera Lite
FX7W+QR7, Haveli, Maharashtra 412308, India
Latitude
18.462865°
Longitude
73.99723666666667°
Local 02:49:50 PM
GMT 09:19:50 AM
Altitude 580 meters
Tuesday, 07.05.2024


GPS Mo
Camera Lite
FX7W+QR7, Haveli, Maharashtra 412308, India
Latitude
18.462855°
Longitude
73.99719666666667°
Local 02:50:51 PM
GMT 09:20:51 AM
Altitude 580 meters
Tuesday, 07.05.2024


GPS Ma
Camera Lite
FX7W+QR7, Haveli, Maharashtra 412308, India
Latitude
18.462885000000004°
Longitude
73.99720333333333°
Local 02:51:05 PM
GMT 09:21:05 AM
Altitude 580 meters
Tuesday, 07.05.2024


GPS Ma
Camera Lite
FX7W+QR7, Haveli, Maharashtra 412308, India
Latitude
18.462836666666664°
Longitude
73.99722833333334°
Local 02:50:26 PM
GMT 09:20:26 AM
Altitude 580 meters
Tuesday, 07.05.2024


GPS Ma
Camera Lite
FX7W+QR7, Haveli, Maharashtra 412308, India
Latitude
18.462891666666668°
Longitude
73.99721333333333°
Local 02:51:32 PM
GMT 09:21:32 AM
Altitude 580 meters
Tuesday, 07.05.2024


GPS Ma
Camera Lite
FX7W+QR7, Haveli, Maharashtra 412308, India
Latitude
18.462885000000004°
Longitude
73.99720333333333°
Local 02:51:12 PM
GMT 09:21:12 AM
Altitude 580 meters
Tuesday, 07.05.2024


GPS Ma
Camera Lite
FX7W+QR7, Haveli, Maharashtra 412308, India
atitude
18.462926666666664°
Longitude
73.997216666666666°
Local 02:52:08 PM
GMT 09:22:08 AM
Altitude 580 meters
Tuesday, 07.05.2024


GPS Ma
Camera Lite
FX7W+QR7, Haveli, Maharashtra 412308, India
atitude
18.462926666666664°
Longitude
73.997216666666666°
Local 02:52:12 PM
GMT 09:22:12 AM
Altitude 580 meters
Tuesday, 07.05.2024


GPS Ma
Camera Lite
FX7W+QR7, Haveli, Maharashtra 412308, India
atitude
18.462891666666668°
Longitude
73.99721333333333°
Local 02:51:44 PM
GMT 09:21:44 AM
Altitude 580 meters
Tuesday, 07.05.2024


GPS Ma
Camera Lite
Vaishnavi Poultry Rd, Maharashtra 412308, India
atitude
18.46296°
Longitude
73.99722°
Local 02:52:56 PM
GMT 09:22:56 AM
Altitude 580 meters
Tuesday, 07.05.2024


GPS Ma
Camera Lite
FX7W+QR7, Haveli, Maharashtra 412308, India
Latitude
18.462926666666664°
Longitude
73.99721666666666°
Local 02:52:49 PM
GMT 09:22:49 AM
Altitude 580 meters
Tuesday, 07.05.2024


GPS Ma
Camera Lite
FX7W+QR7, Haveli, Maharashtra 412308, India
Latitude
18.46296166666667°
Longitude
73.99722166666668°
Local 02:53:59 PM
GMT 09:23:59 AM
Altitude 580 meters
Tuesday, 07.05.2024


GPS Ma
Camera Lite
FX7W+QR7, Haveli, Maharashtra 412308, India
Latitude
18.46294333333333°
Longitude
73.99722°
Local 02:54:32 PM
GMT 09:24:32 AM
Altitude 580 meters
Tuesday, 07.05.2024


GPS Ma
Camera Lite
FX7W+QR7, Haveli, Maharashtra 412308, India
Latitude
18.46296166666667°
Longitude
73.99722166666668°
Local 02:53:51 PM
GMT 09:23:51 AM
Altitude 580 meters
Tuesday, 07.05.2024


GPS Mo
Camera Lite
FX7W+QR7, Haveli, Maharashtra 412308, India
Latitude
18.46288333333333°
Longitude
73.99719666666667°
Local 02:56:21 PM
GMT 09:26:21 AM
Altitude 580 meters
Tuesday, 07.05.2024

GPS Mo
Camera Lite
FX7W+QR7, Haveli, Maharashtra 412308, India
Latitude
18.462868333333333°
Longitude
73.99720666666667°
Local 02:56:30 PM
GMT 09:26:30 AM
Altitude 580 meters
Tuesday, 07.05.2024


GPS Mo
Camera Lite
FX7W+QR7, Haveli, Maharashtra 412308, India
Latitude
18.462901666666667°
Longitude
73.99719166666667°
Local 02:55:40 PM
GMT 09:25:40 AM
Altitude 580 meters
Tuesday, 07.05.2024


GPS Mo
Camera Lite
FX7W+QR7, Haveli, Maharashtra 412308, India
Latitude
18.462876666666666°
Longitude
73.99718°
Local 02:56:48 PM
GMT 09:26:48 AM
Altitude 580 meters
Tuesday, 07.05.2024


GPS Ma
Camera Lite
FX7W+QR7, Haveli, Maharashtra 412308, India
Latitude
18.462855°
Longitude
73.99717666666668°
Local 02:56:39 PM
GMT 09:26:39 AM
Altitude 580 meters
Tuesday, 07.05.2024


GPS Ma
Camera Lite
FX7W+QR7, Haveli, Maharashtra 412308, India
Latitude
18.462876666666666°
Longitude
73.99718°
Local 02:57:05 PM
GMT 09:27:05 AM
Altitude 580 meters
Tuesday, 07.05.2024


GPS Ma
Camera Lite
FX7W+QR7, Haveli, Maharashtra 412308, India
Latitude
18.462876666666666°
Longitude
73.99718°
Local 02:57:13 PM
GMT 09:27:13 AM
Altitude 580 meters
Tuesday, 07.05.2024


GPS Ma
Camera Lite
FX7W+QR7, Haveli, Maharashtra 412308, India
Latitude
18.462876666666666°
Longitude
73.99718°
Local 02:57:30 PM
GMT 09:27:30 AM
Altitude 580 meters
Tuesday, 07.05.2024


GPS Ma
Camera Lite
FX7W+QR7, Haveli, Maharashtra 412308, India
Latitude
18.462876666666666°
Longitude
73.99718°
Local 02:57:13 PM
GMT 09:27:13 AM
Altitude 580 meters
Tuesday, 07.05.2024


GPS Ma
Camera Lite
FX7W+QR7, Haveli, Maharashtra 412308, India
Latitude
18.462876666666666°
Longitude
73.99718°
Local 02:57:30 PM
GMT 09:27:30 AM
Altitude 580 meters
Tuesday, 07.05.2024


GPS Ma
Camera Lite
FX7W+QR7, Haveli, Maharashtra 412308, India
Latitude
18.462876666666666°
Longitude
73.99718°
Local 02:57:35 PM
GMT 09:27:35 AM
Altitude 580 meters
Tuesday, 07.05.2024


GPS Ma
Camera Lite
FX7W+QR7, Haveli, Maharashtra 412308, India
Latitude
18.462876666666666°
Longitude
73.99718°
Local 02:57:23 PM
GMT 09:27:23 AM
Altitude 580 meters
Tuesday, 07.05.2024


GPS Mo
Camera Lite
FX7W+QR7, Haveli, Maharashtra 412308, India
atitude
18.462968333333333°
Longitude
73.99720666666667°
Local 02:57:58 PM
GMT 09:27:58 AM
Altitude 580 meters
Tuesday, 07.05.2024


GPS Mo
Camera Lite
FX7W+QR7, Haveli, Maharashtra 412308, India
atitude
18.462968333333333°
Longitude
73.99720666666667°
Local 02:58:03 PM
GMT 09:28:03 AM
Altitude 580 meters
Tuesday, 07.05.2024


GPS Mo
Camera Lite
FX7W+QR7, Haveli, Maharashtra 412308, India
atitude
18.462938333333334°
Longitude
73.99719°
Local 02:57:44 PM
GMT 09:27:44 AM
Altitude 580 meters
Tuesday, 07.05.2024


GPS Mo
Camera Lite
FX7W+QR7, Haveli, Maharashtra 412308, India
atitude
18.462968333333333°
Longitude
73.99720666666667°
Local 02:58:10 PM
GMT 09:28:10 AM
Altitude 580 meters
Tuesday, 07.05.2024